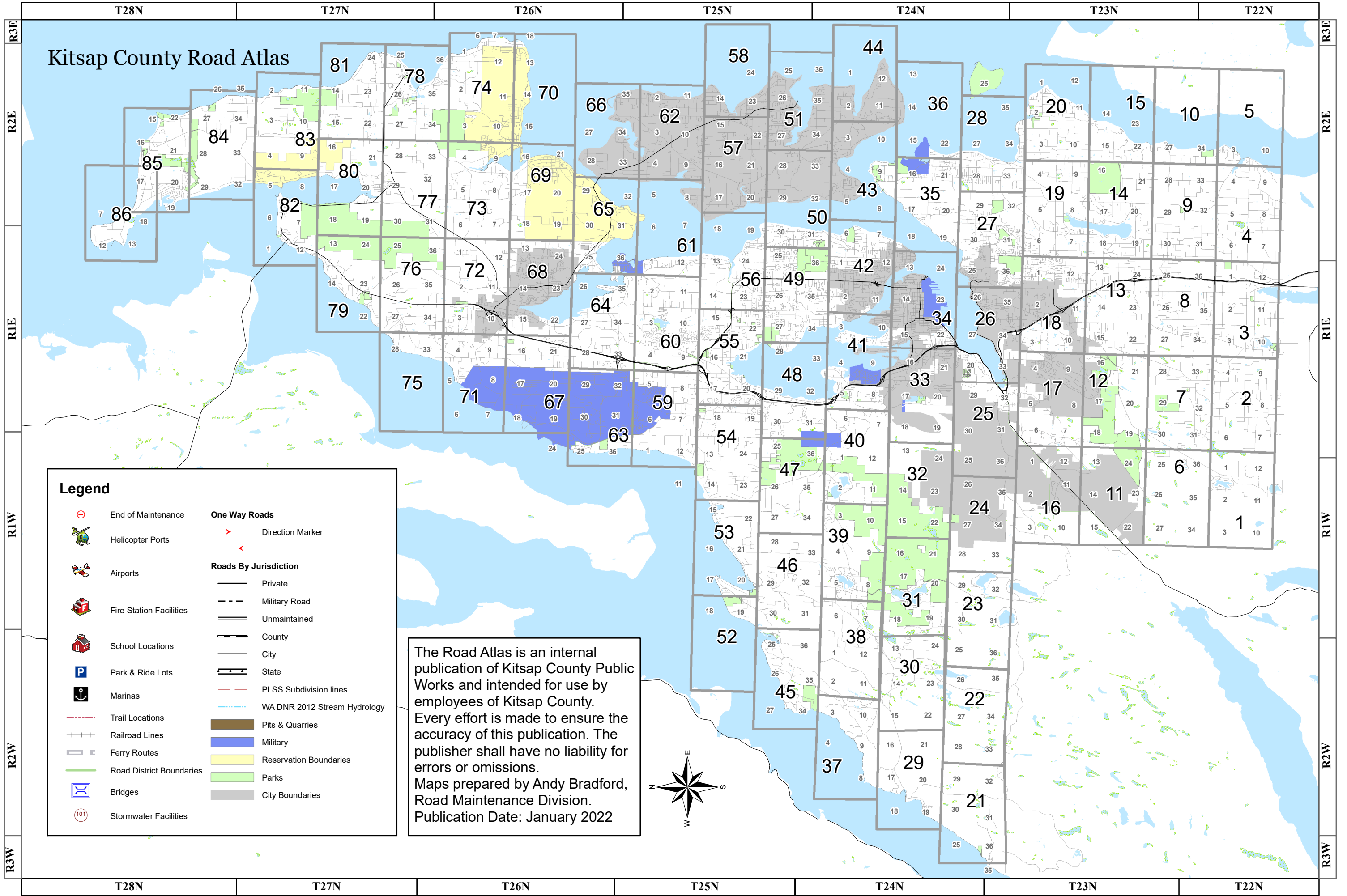


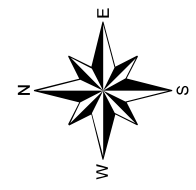
# Kitsap County Road Atlas

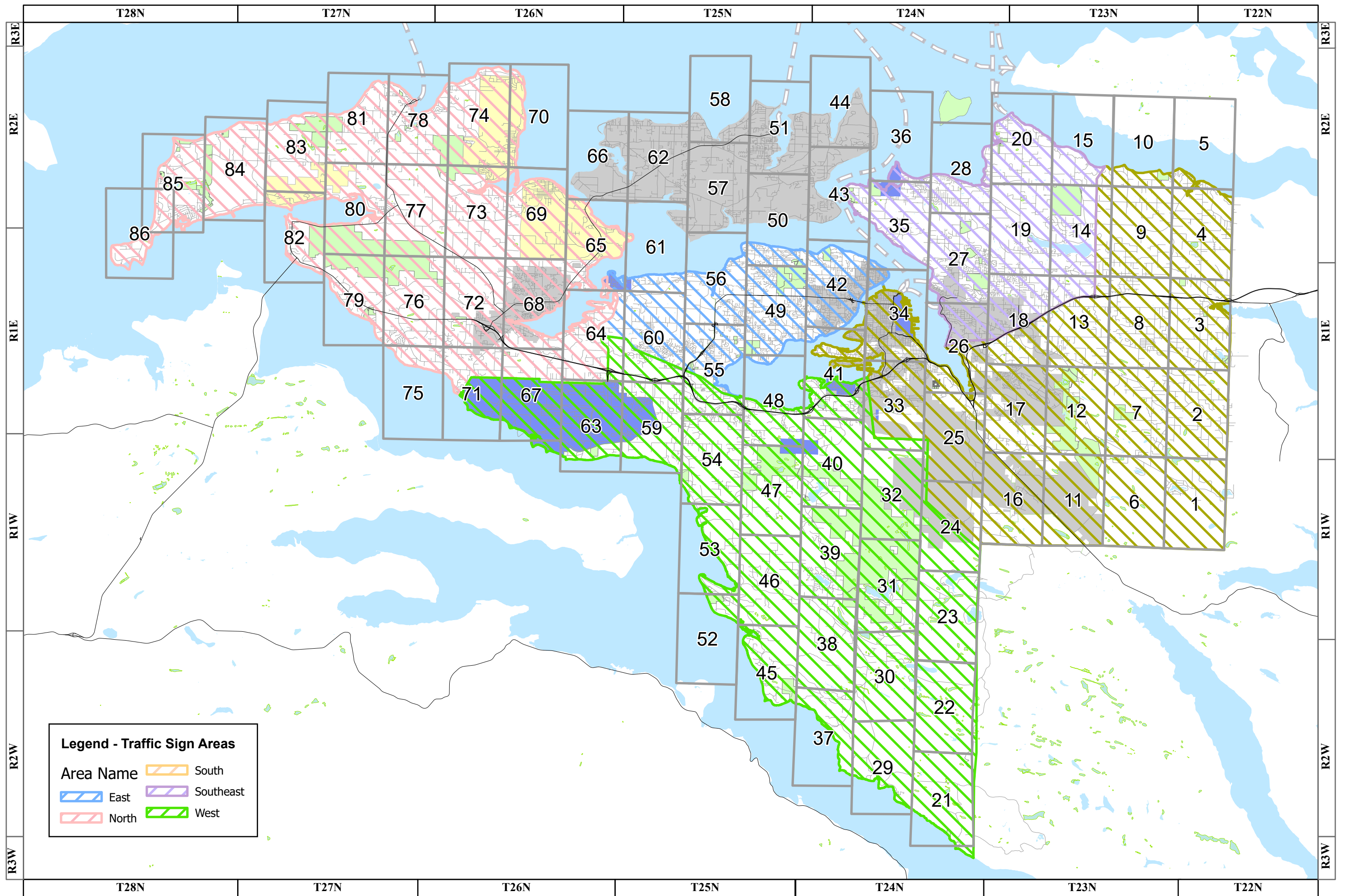


## Legend

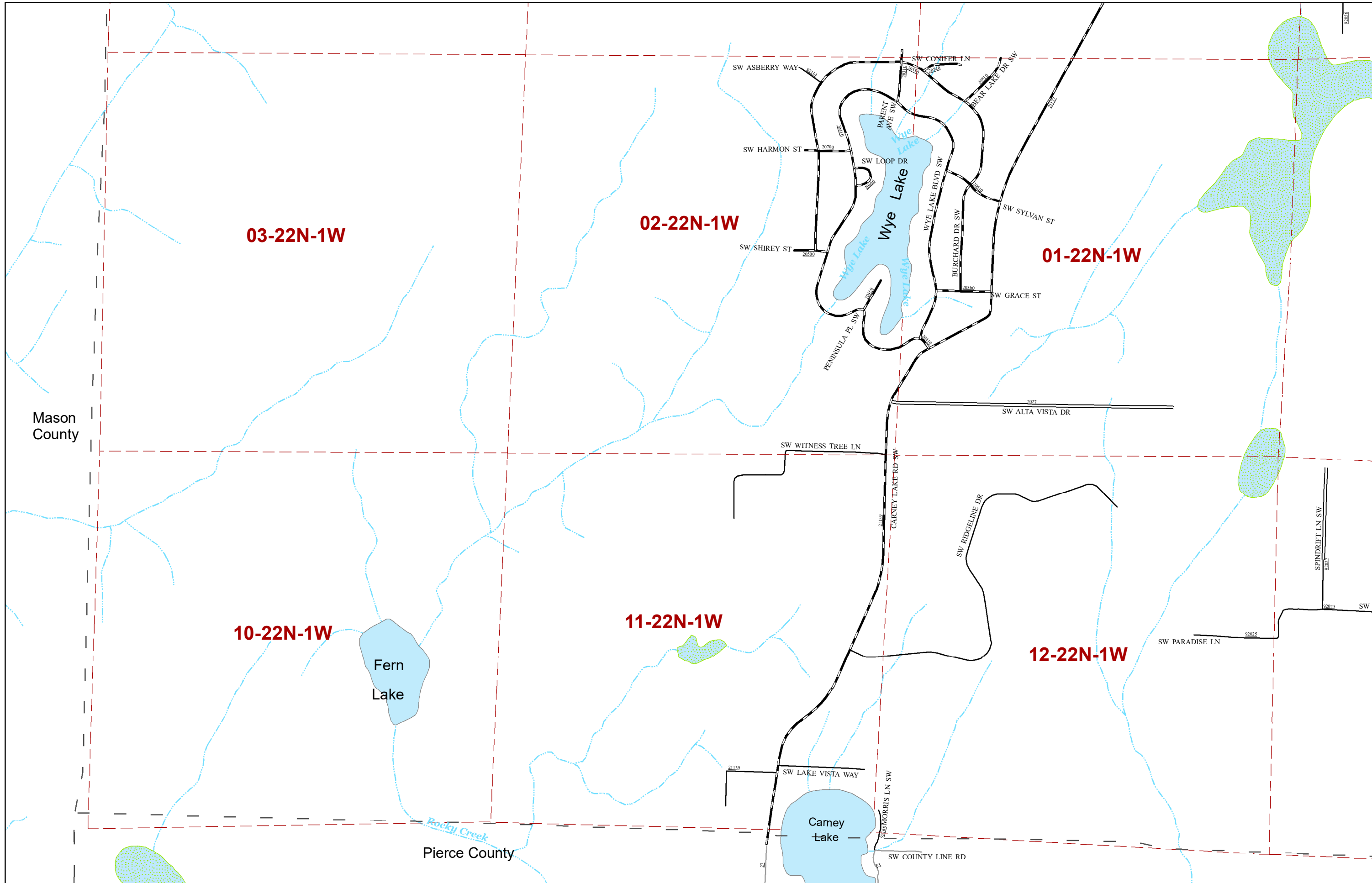
- |  |                          |                              |                              |                  |
|--|--------------------------|------------------------------|------------------------------|------------------|
|  | End of Maintenance       | <b>One Way Roads</b>         |                              | Direction Marker |
|  | Helicopter Ports         | <b>Roads By Jurisdiction</b> |                              | Private          |
|  | Airports                 |                              | Military Road                |                  |
|  | Fire Station Facilities  |                              | Unmaintained                 |                  |
|  | School Locations         |                              | County                       |                  |
|  | Park & Ride Lots         |                              | City                         |                  |
|  | Marinas                  |                              | State                        |                  |
|  | Trail Locations          |                              | PLSS Subdivision lines       |                  |
|  | Railroad Lines           |                              | WA DNR 2012 Stream Hydrology |                  |
|  | Ferry Routes             |                              | Pits & Quarries              |                  |
|  | Road District Boundaries |                              | Military                     |                  |
|  | Bridges                  |                              | Reservation Boundaries       |                  |
|  | Stormwater Facilities    |                              | Parks                        |                  |
|  |                          |                              | City Boundaries              |                  |

The Road Atlas is an internal publication of Kitsap County Public Works and intended for use by employees of Kitsap County. Every effort is made to ensure the accuracy of this publication. The publisher shall have no liability for errors or omissions. Maps prepared by Andy Bradford, Road Maintenance Division. Publication Date: January 2022









03-22N-1W

02-22N-1W

01-22N-1W

10-22N-1W

11-22N-1W

12-22N-1W

Mason County

Fern Lake

Carney Lake

Pierce County

South

Page 2

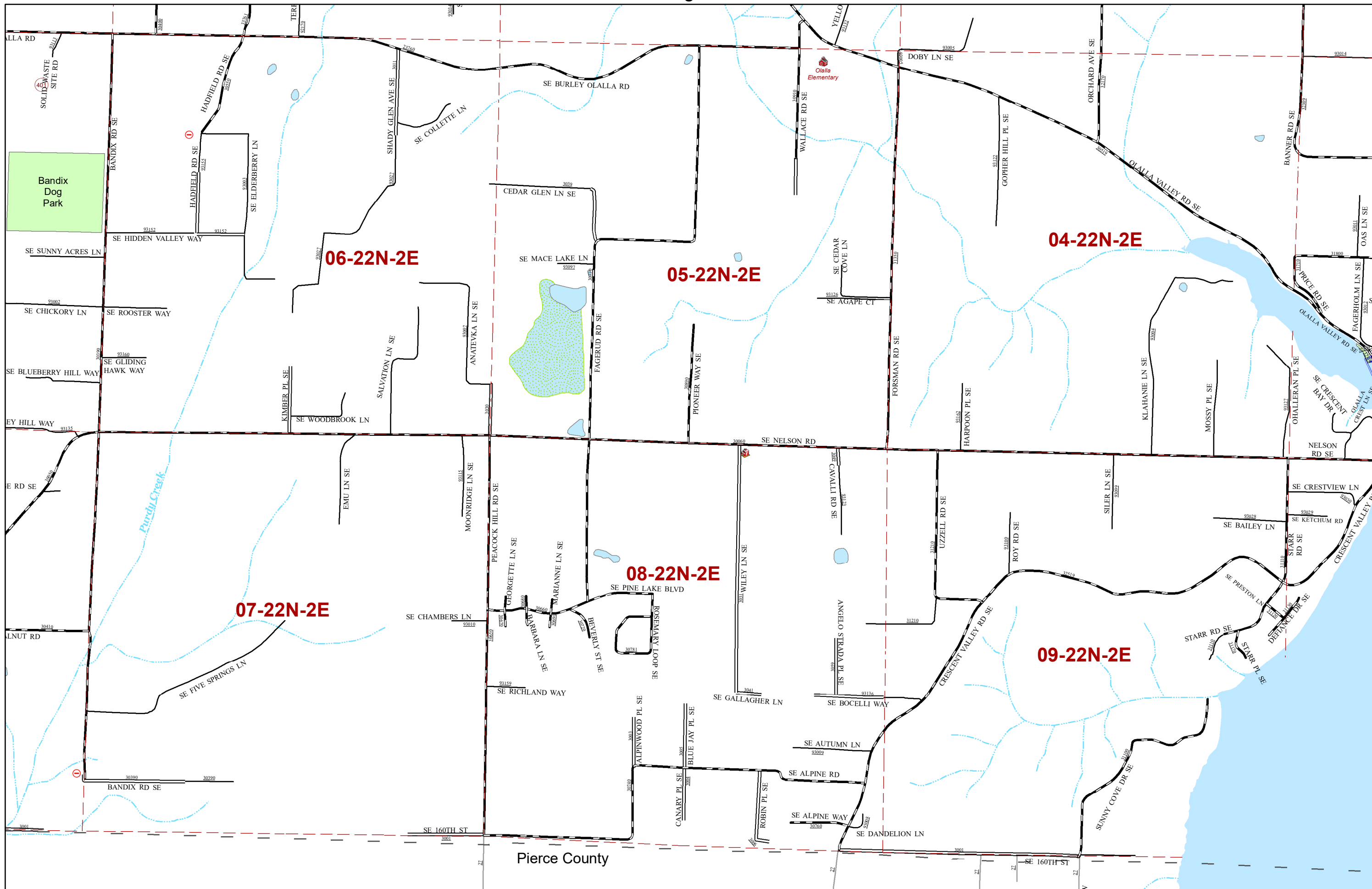
South

1

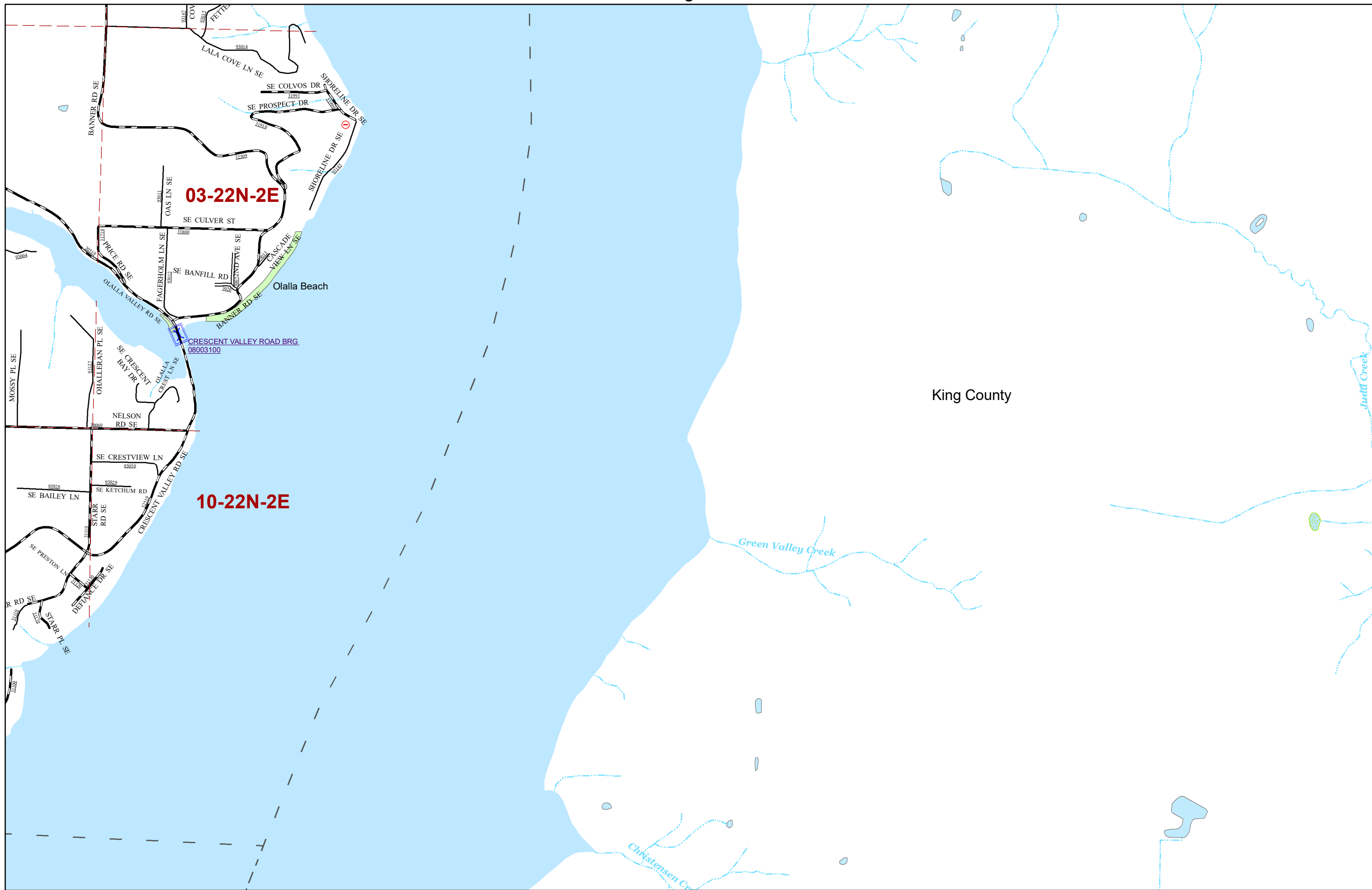












Page 4

5

5

South

5

Bremerton

KRIEGLER LAKE ACCESS RD

27-23N-1W

26-23N-1W

25-23N-1W

KODIAK PL SW

MAY RANCH LN SW

Mason County

Coulter Creek

SW DAHLIA WAY

Bear Lake

ALPINE DR SW

CUB DR SW

SW ALPINE LAKE RD

BULL FROG AVE SW

SW CLIFF RIDGE WAY

34-23N-1W

35-23N-1W

36-23N-1W

LAKE HELENA  
08828300

SW LAKE HELENA RD

BEAR TRACK LN SW

South

South

SW ASBERRY WAY

SW CONIFER LN

ICE DR SW

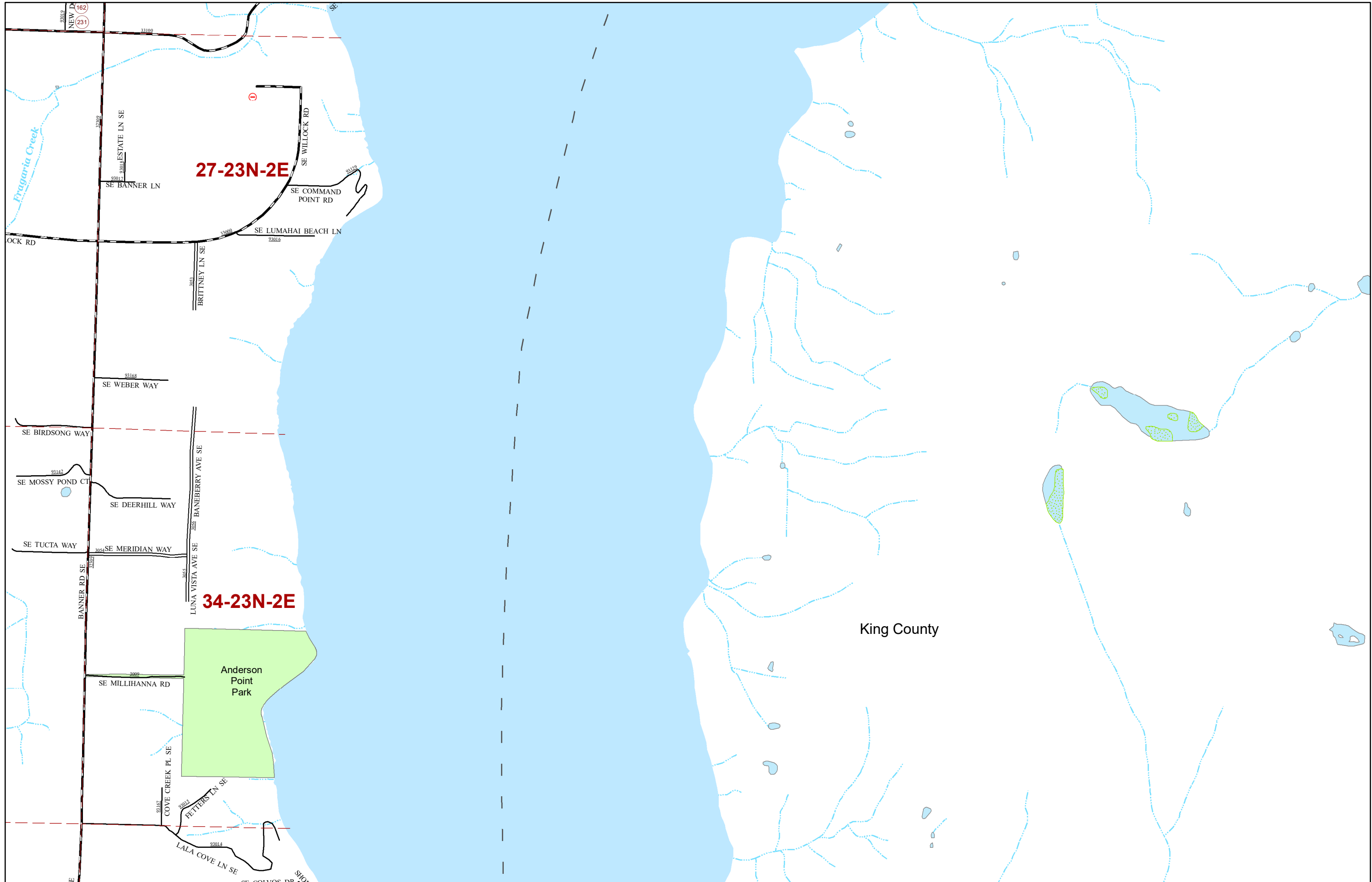












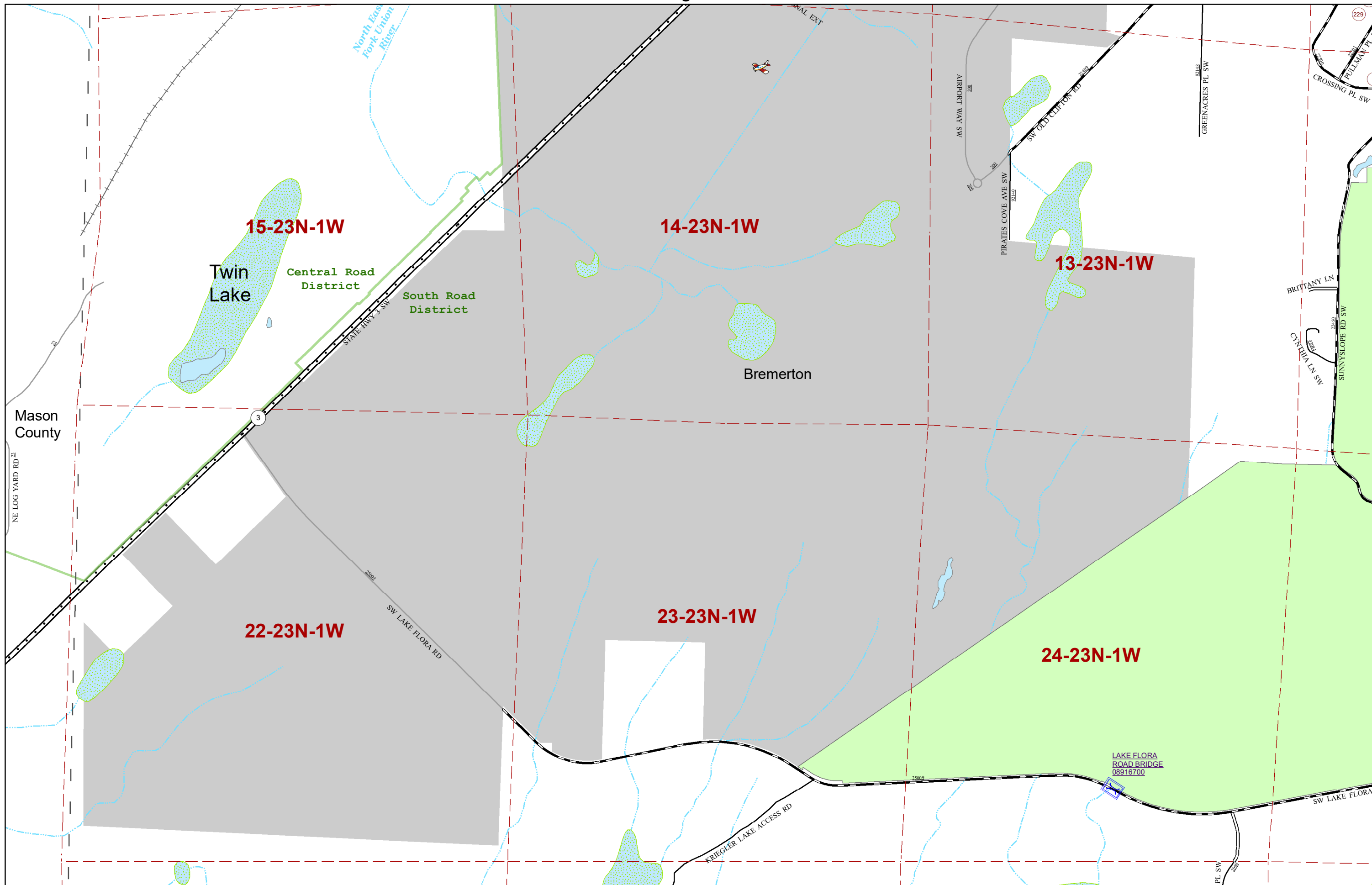
Page 9

Page 10

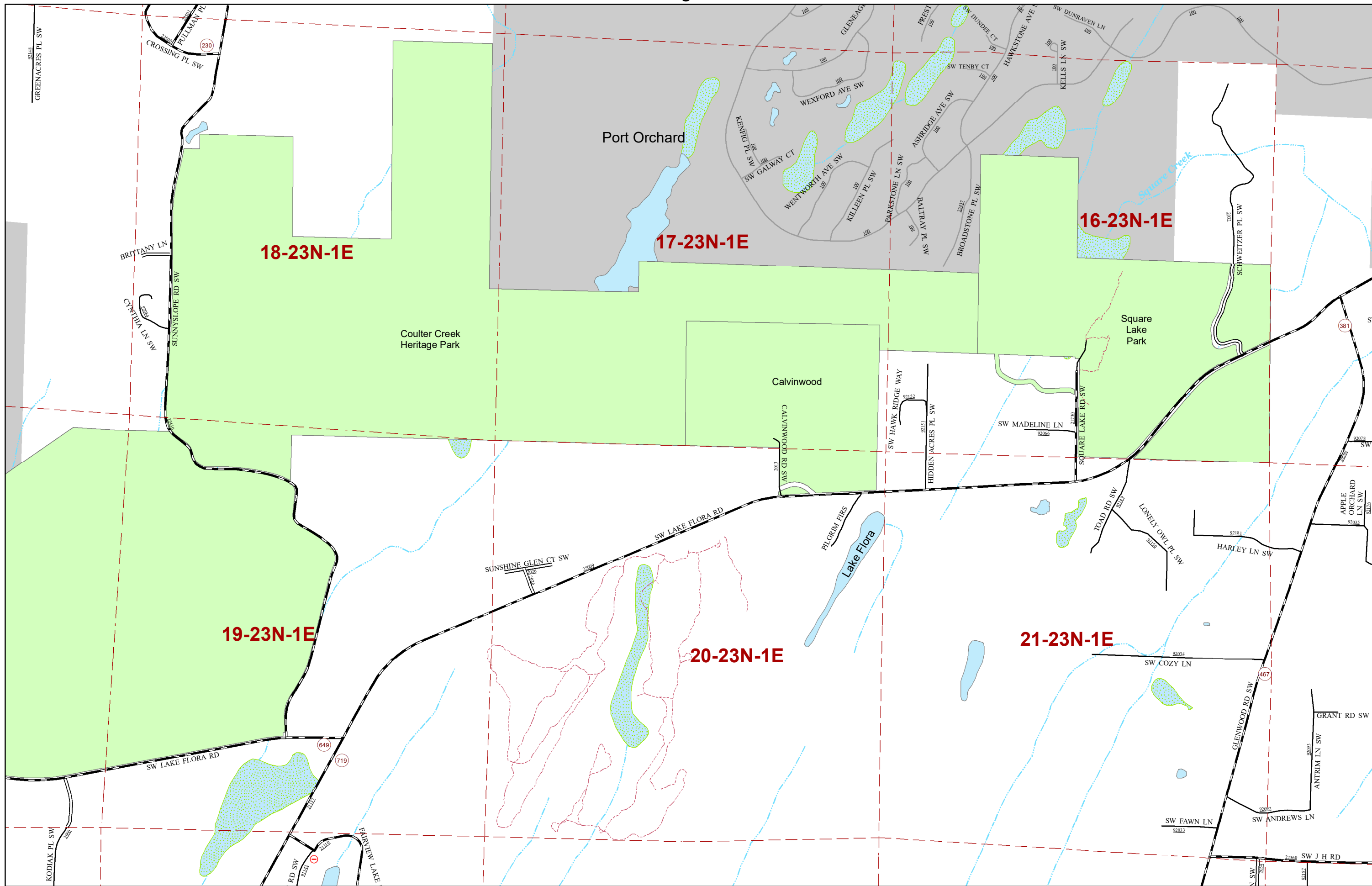
Page 10

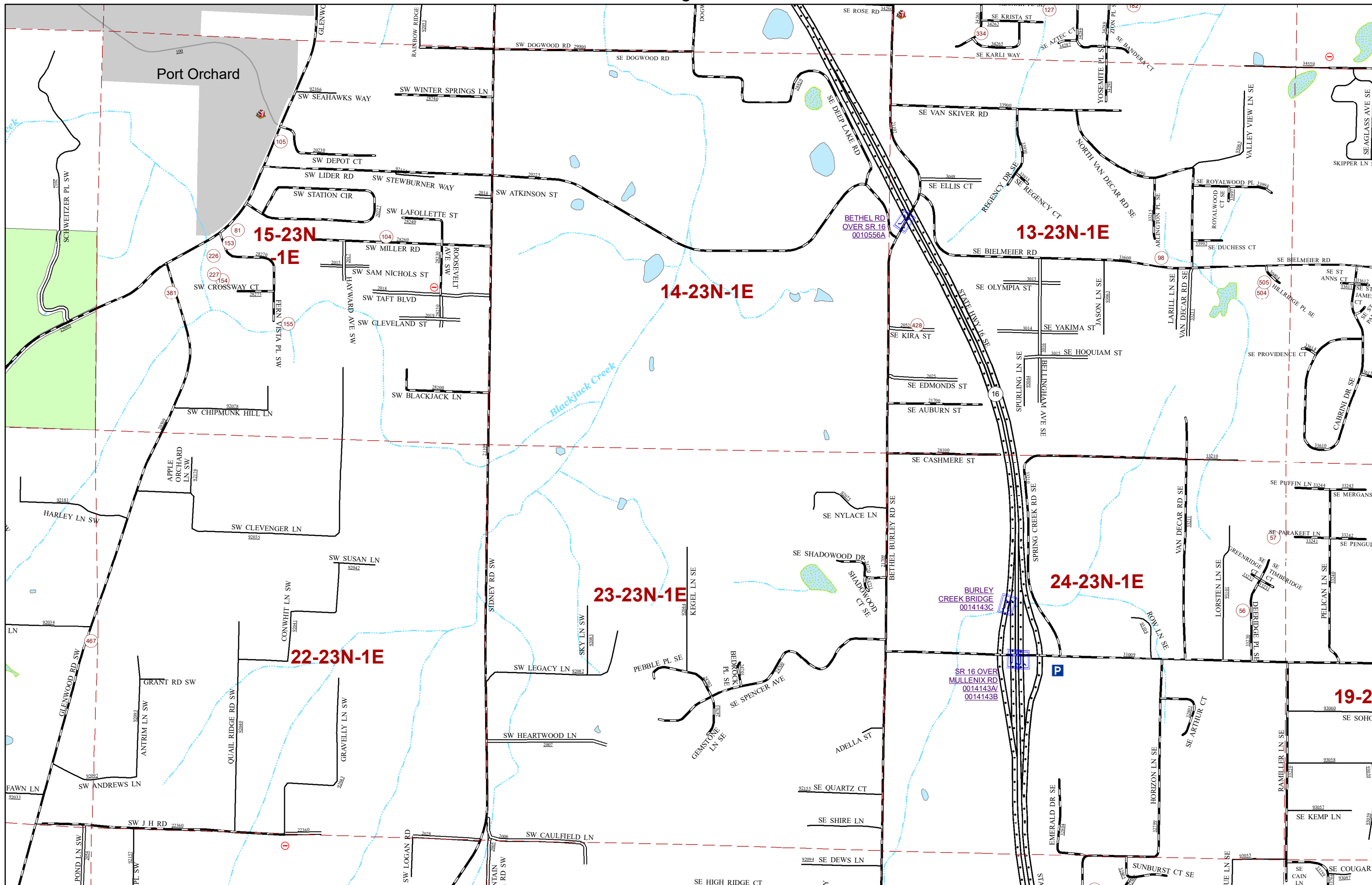
South

10









Page 12

South / City

13

Page 14

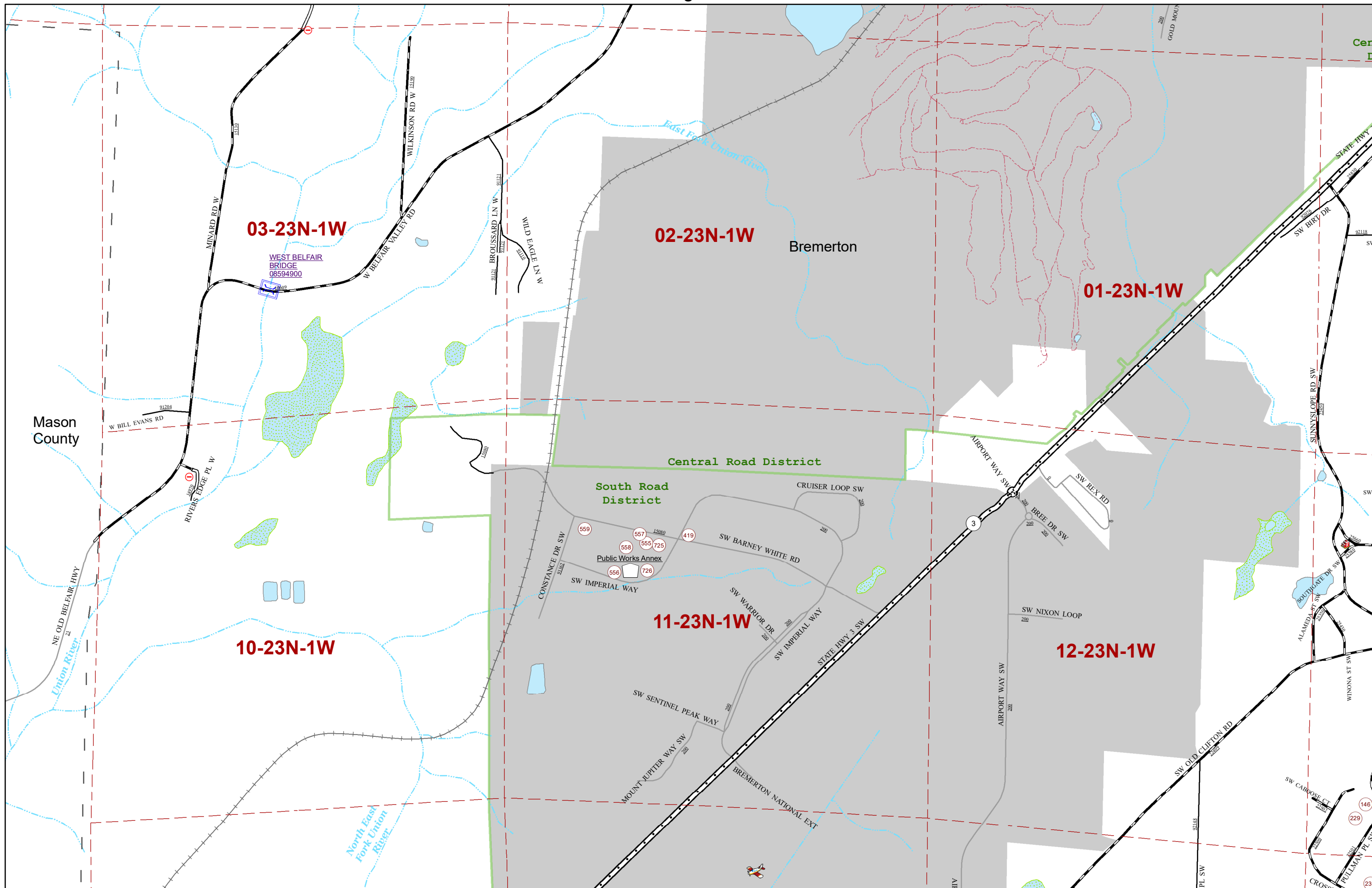
South / City

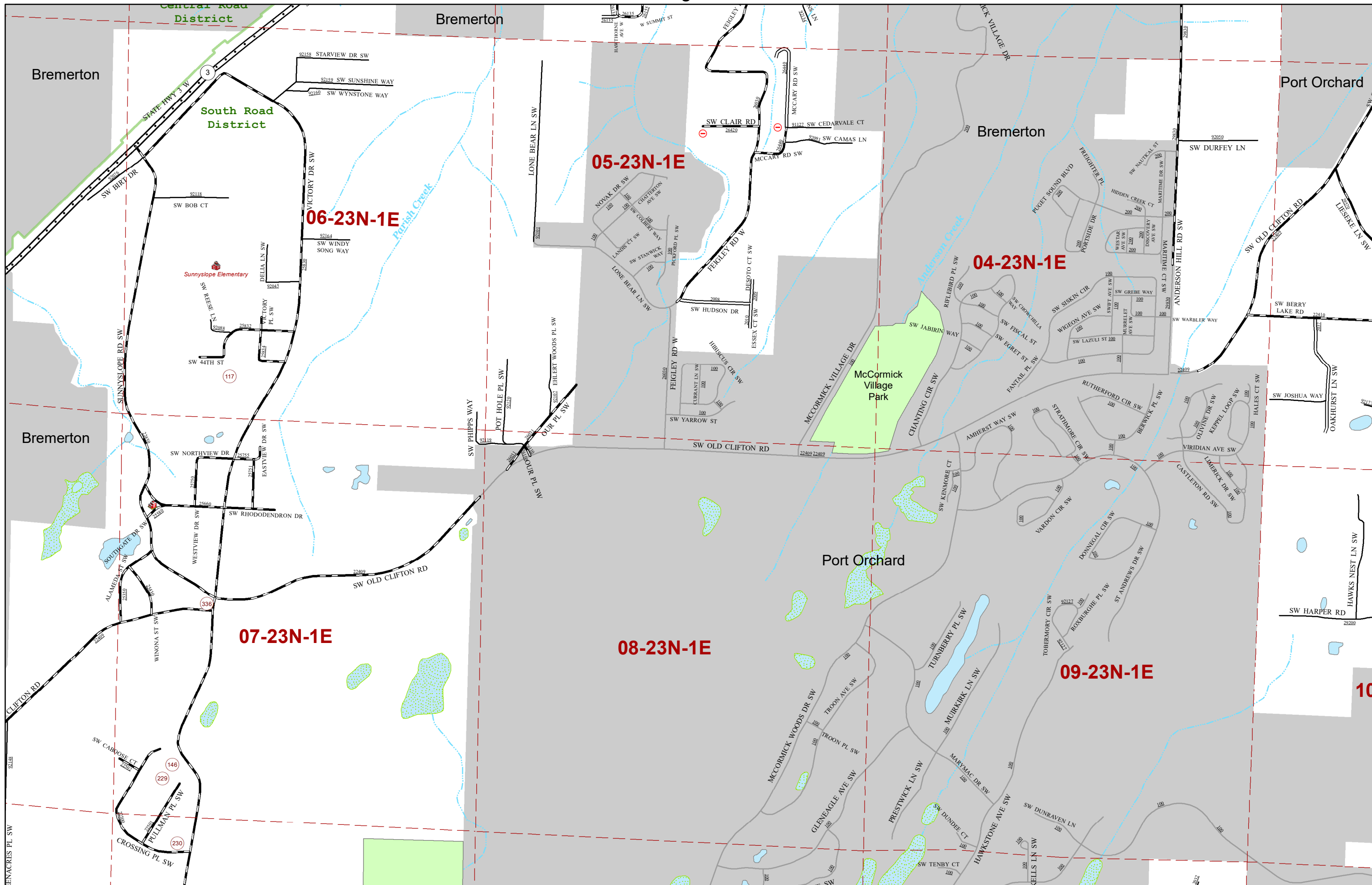
13

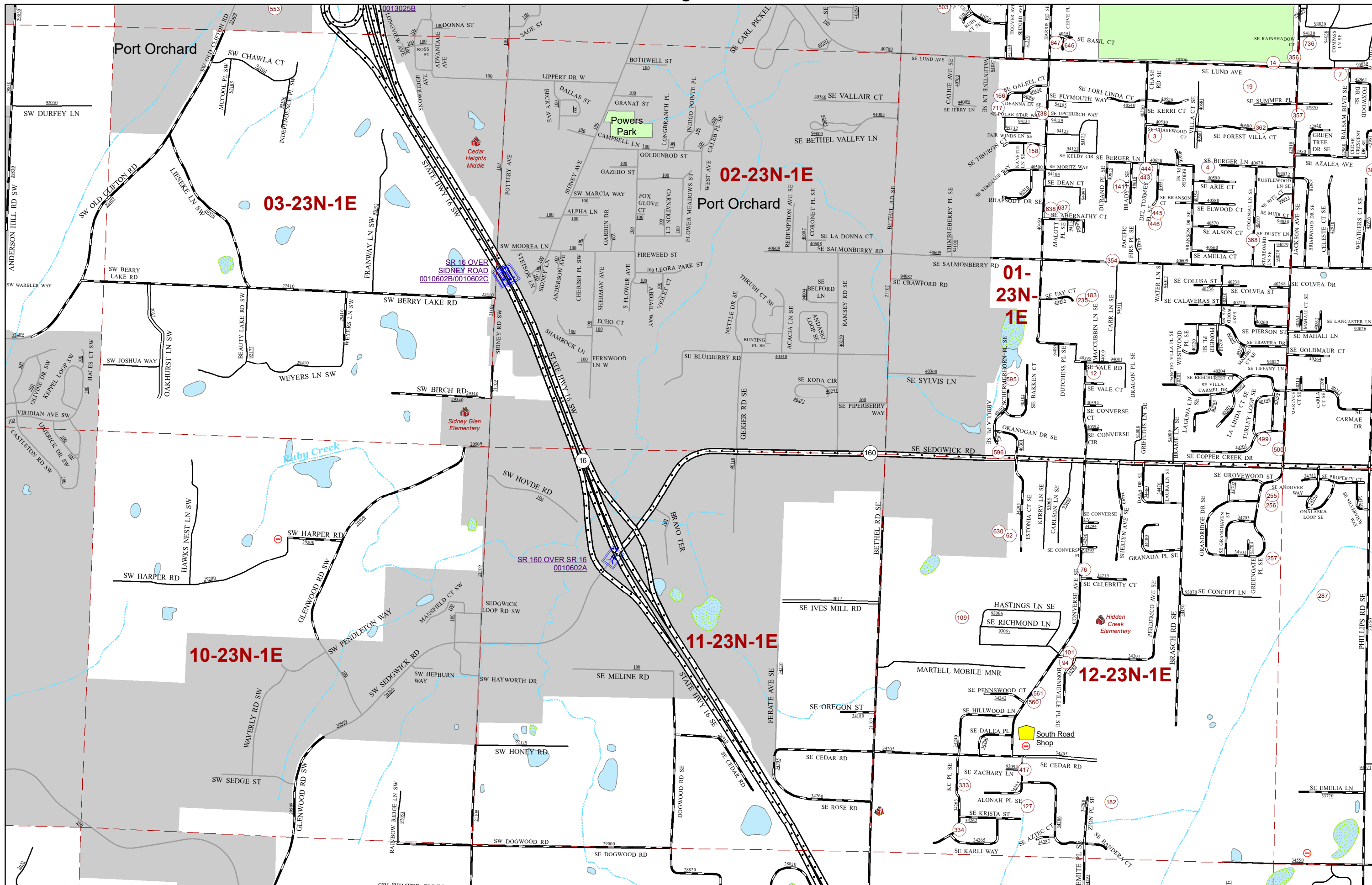












Page 17

South / City

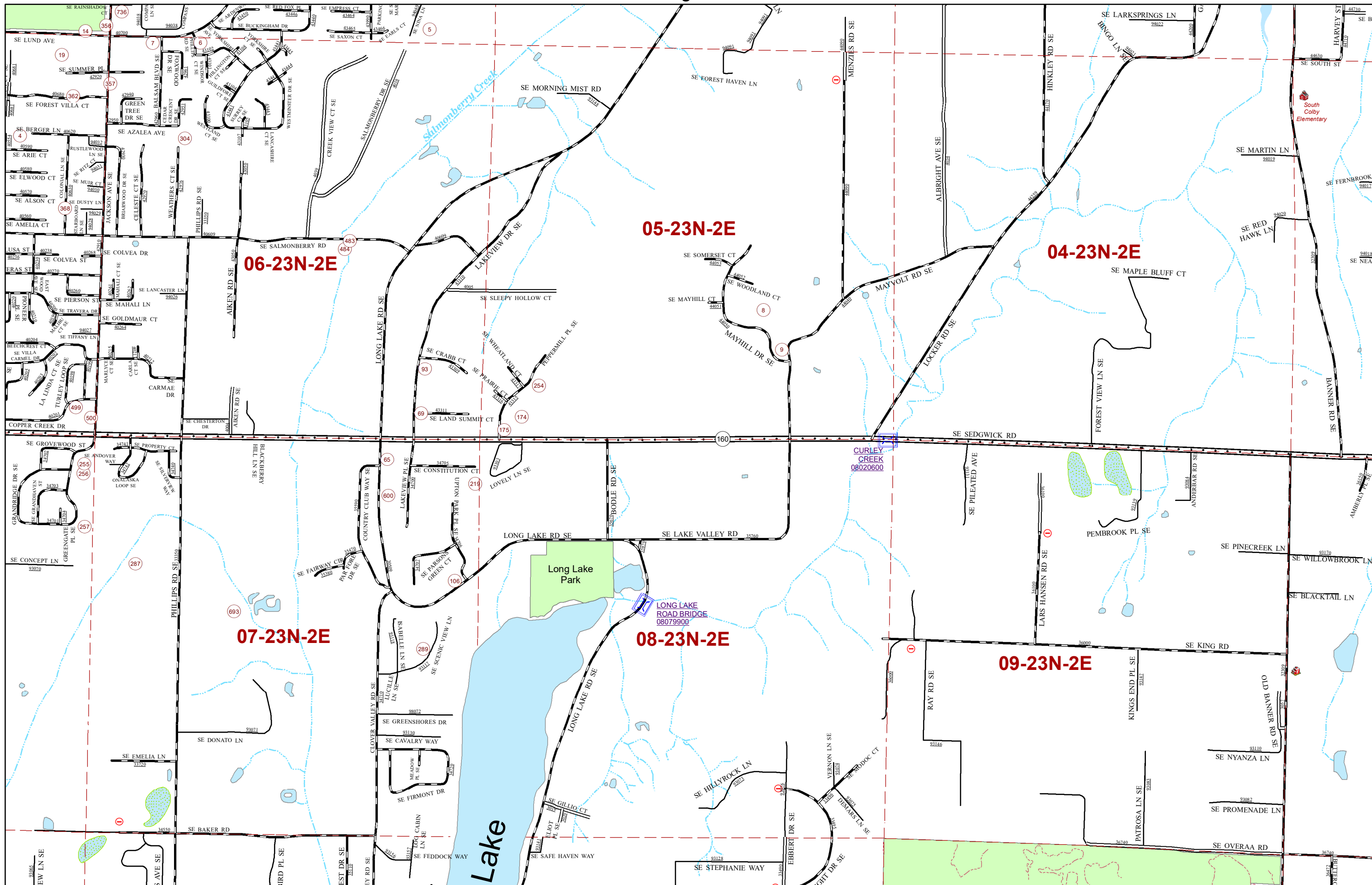
18

Page 19

South / City

18





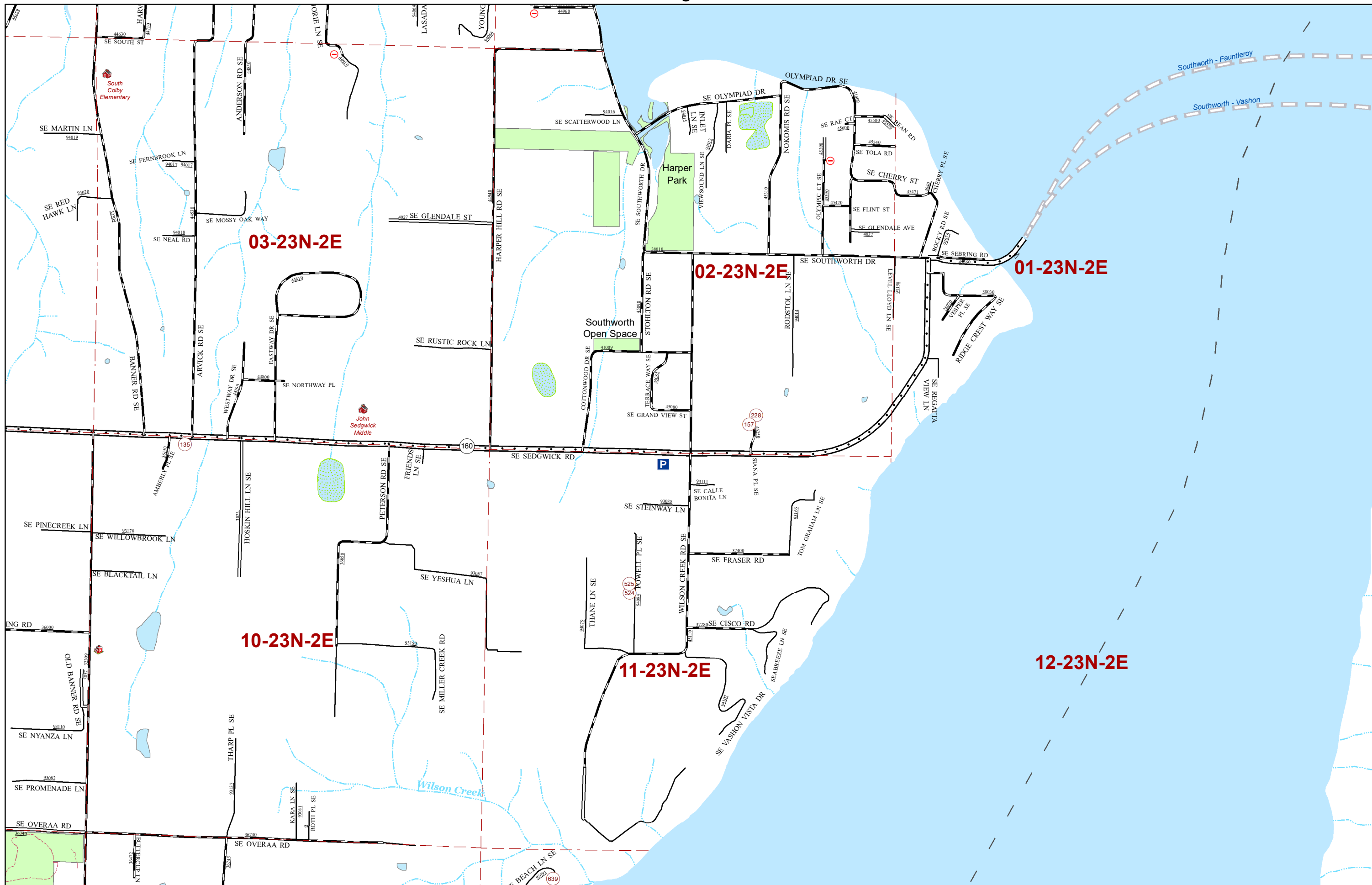
Page 18

Page 20

19

19





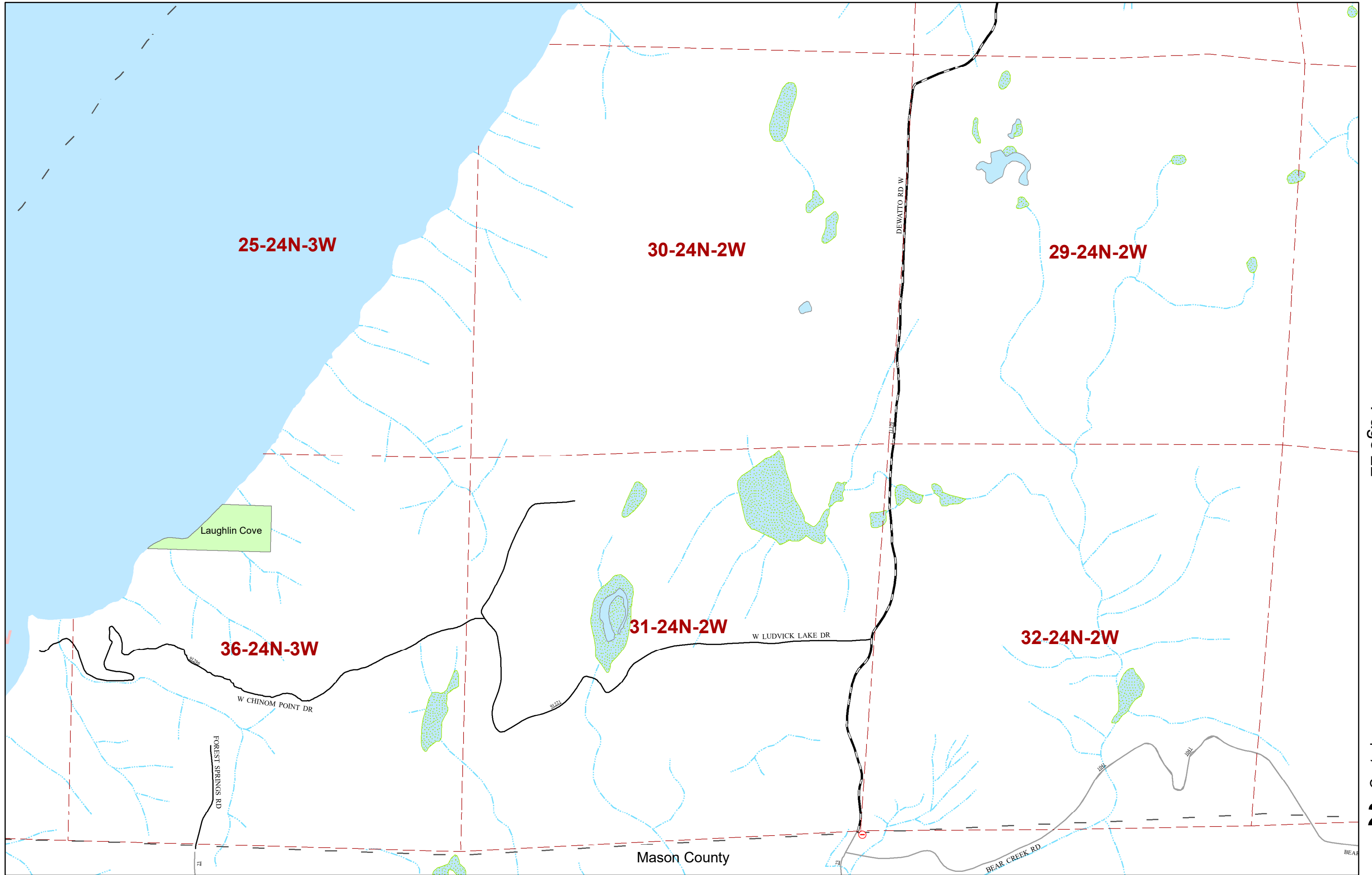
Page 19

South

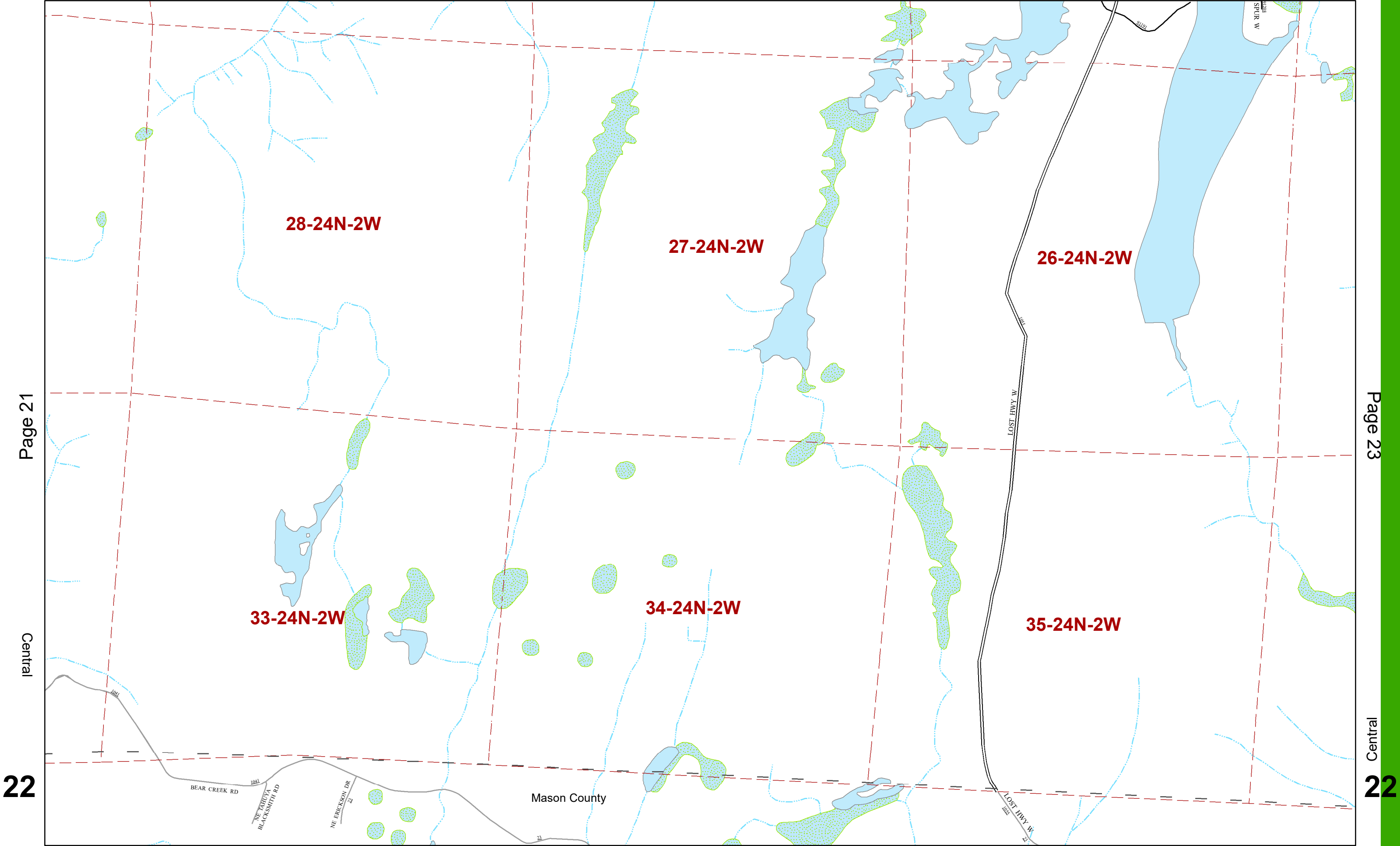
20

South

20



Mason County



Page 21

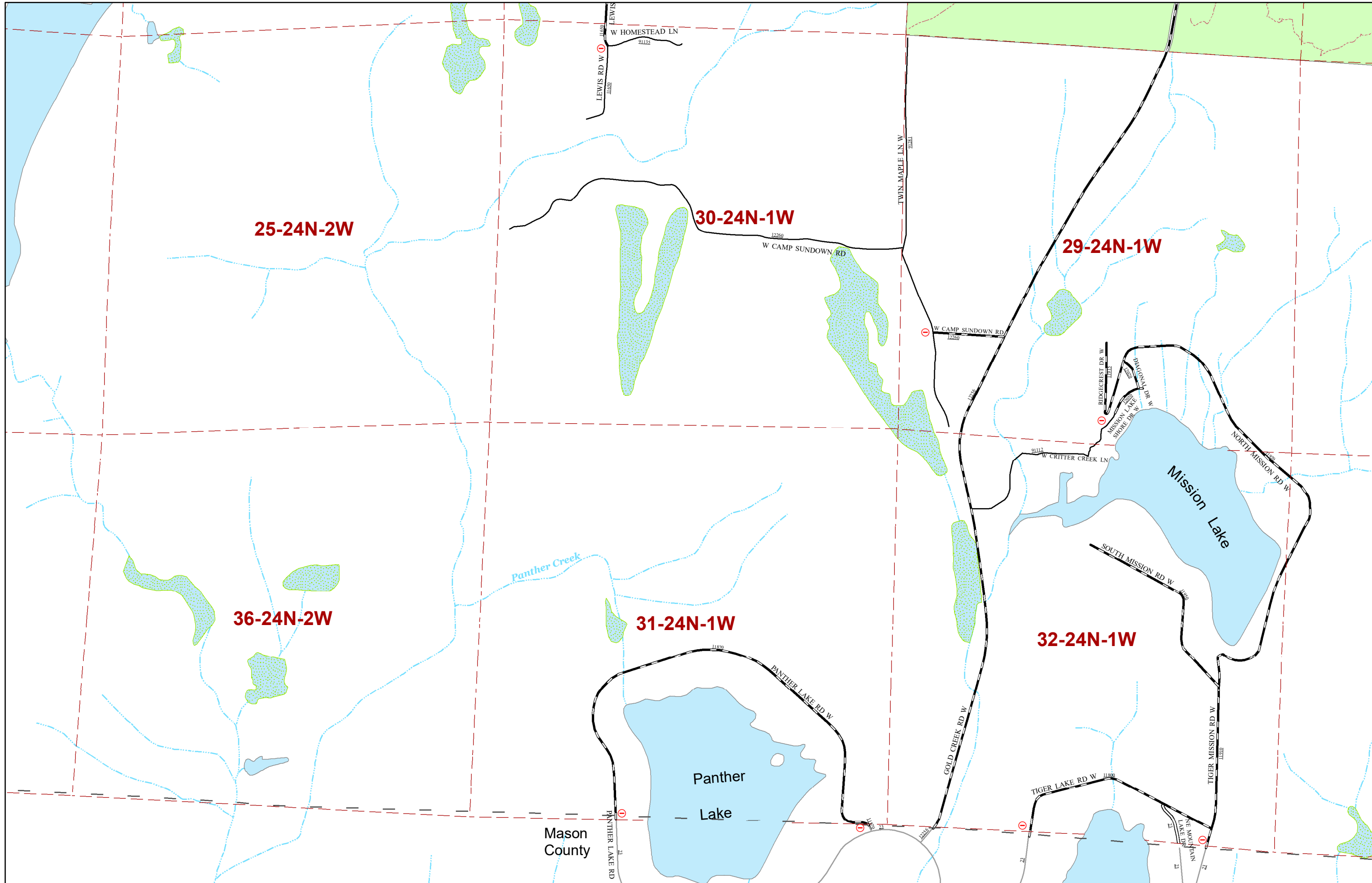
Central

22

Page 23

Central

22



Page 22

Page 24

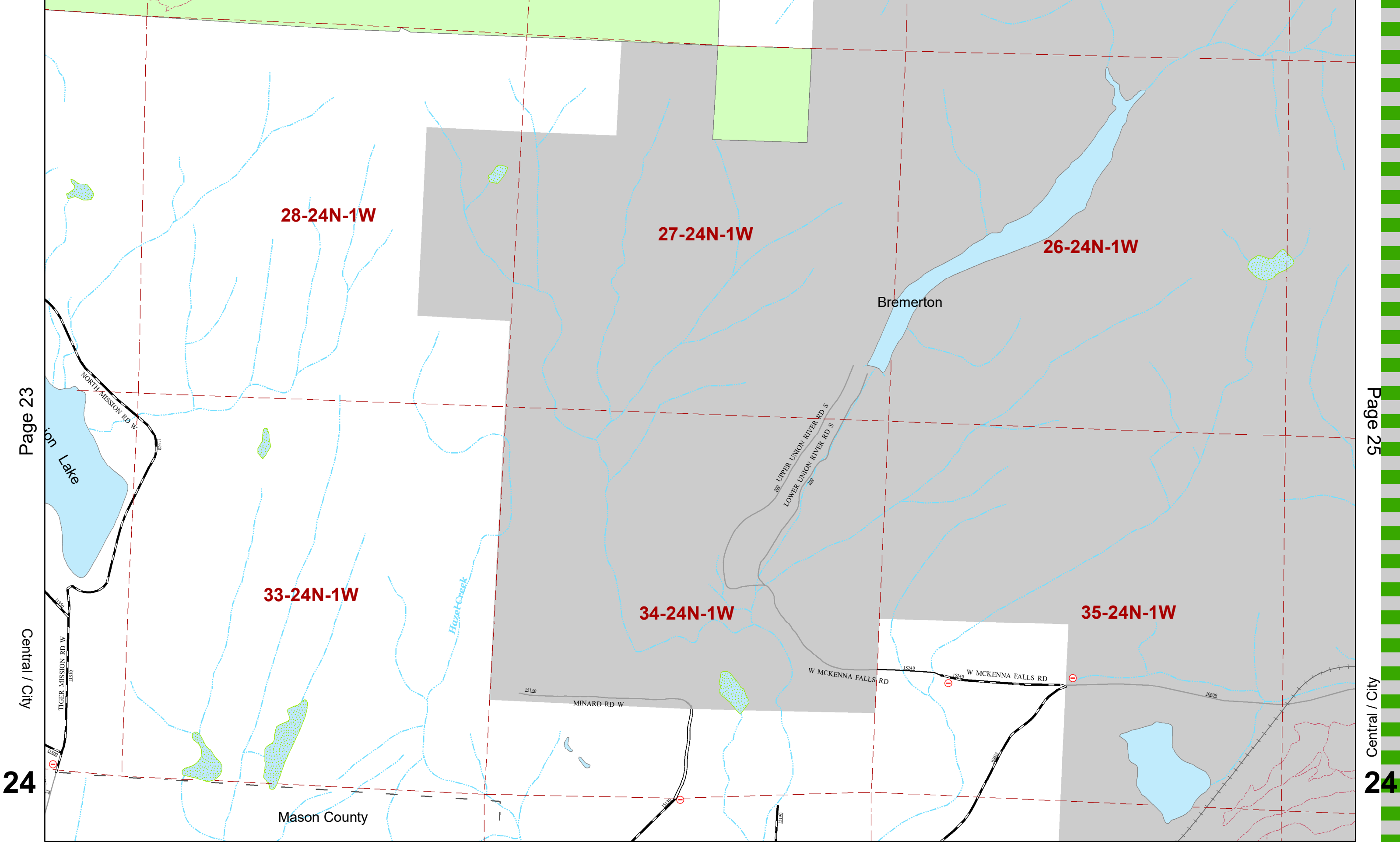
Central

Central

23

23





Page 23

Page 25

Central / City

Central / City

24

24

28-24N-1W

27-24N-1W

26-24N-1W

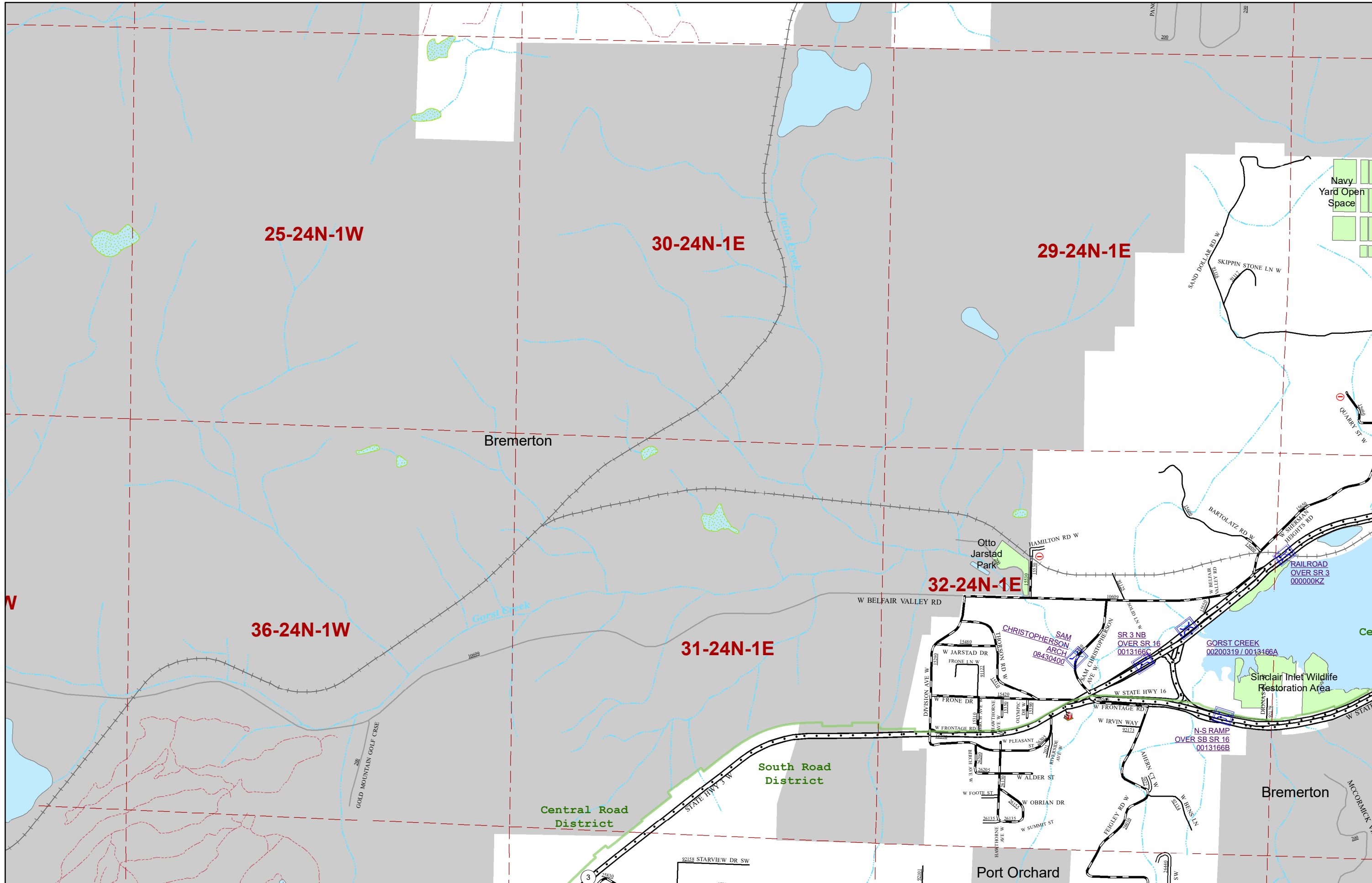
33-24N-1W

34-24N-1W

35-24N-1W

Bremerton

Mason County



Page 24

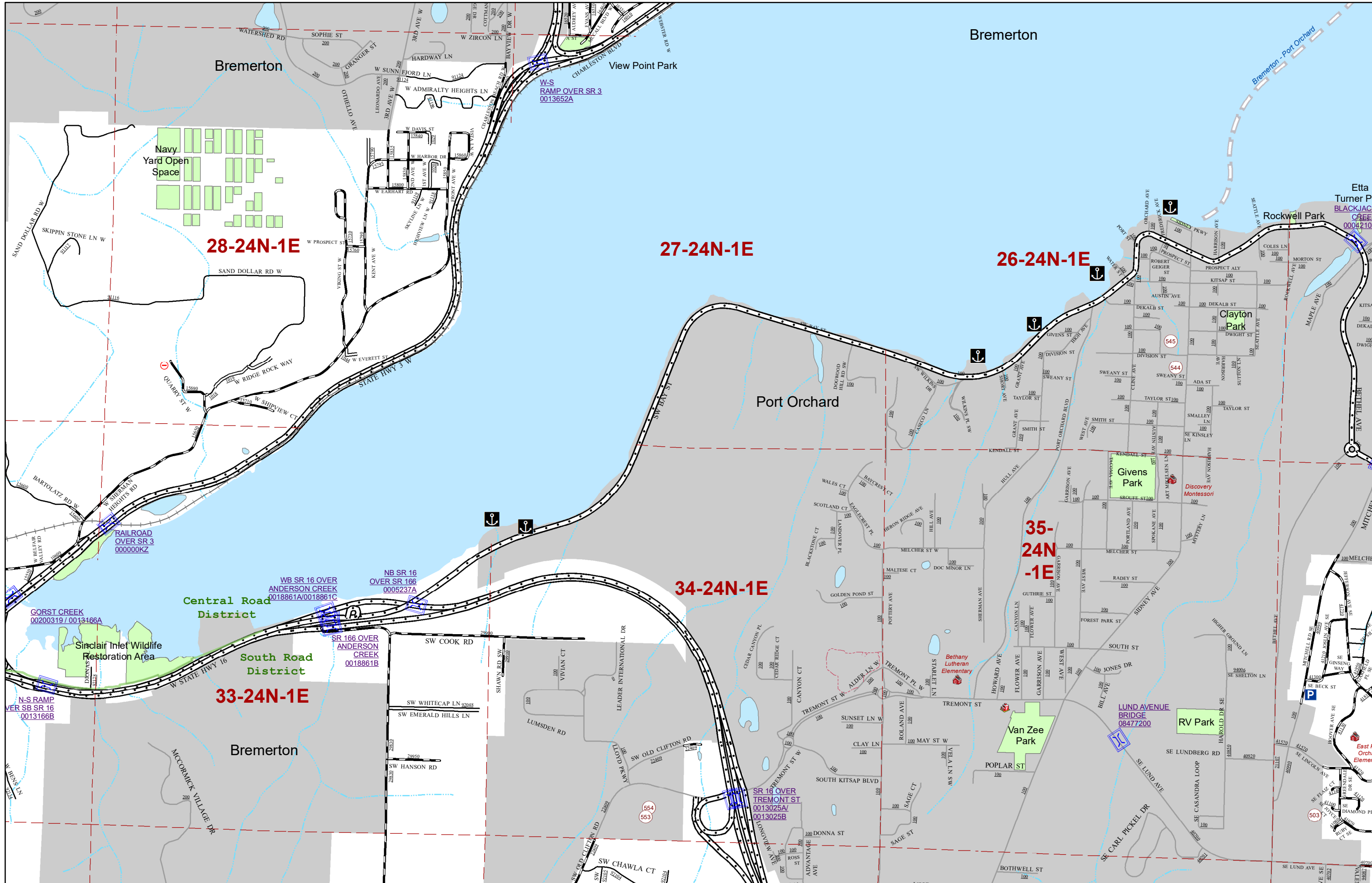
Page 26

South / Central / City

South / Central / City

25

25



Page 25

South / Central / City

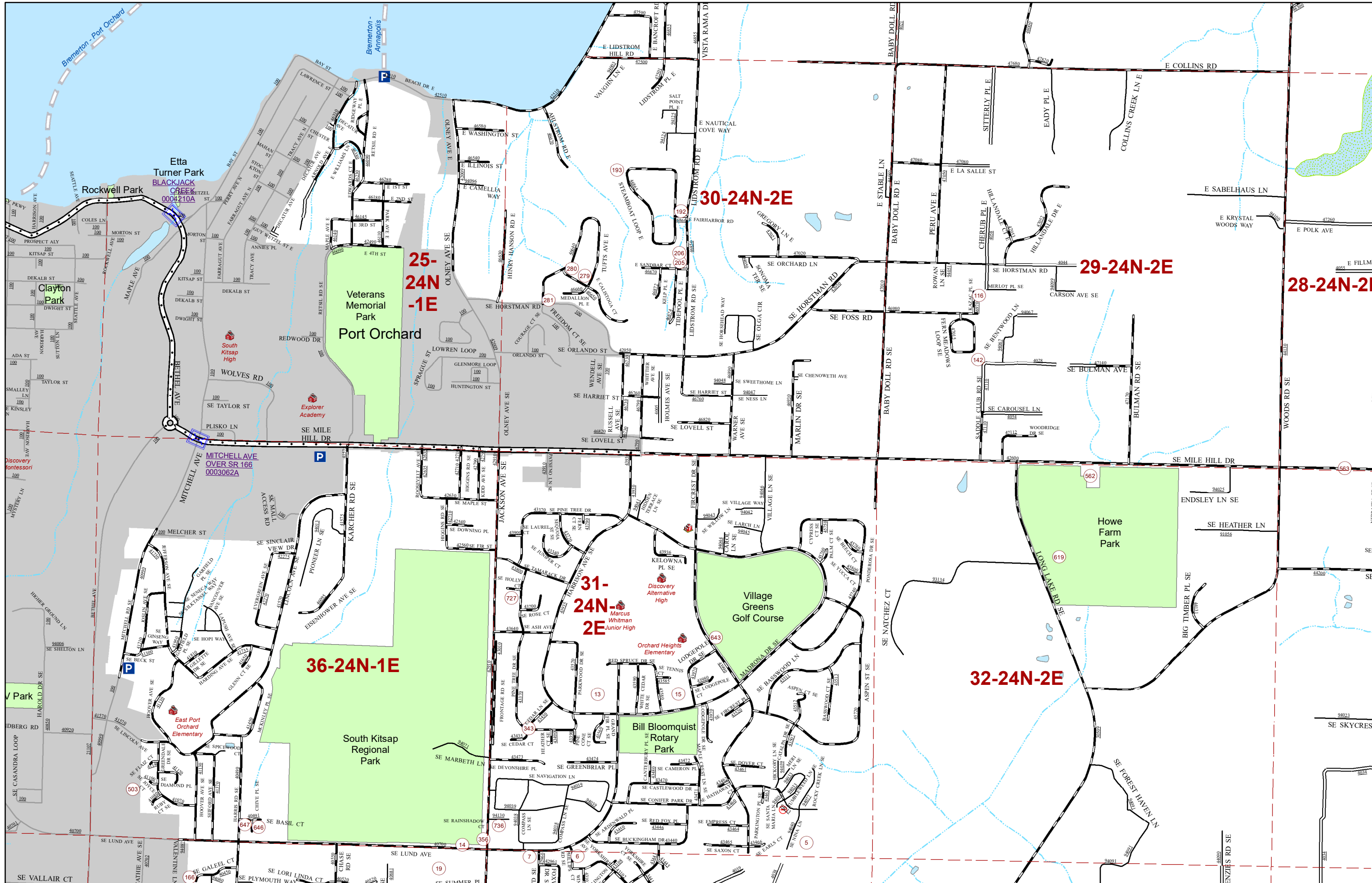
26

Page 27

South / Central / City

26





Page 26

South / City

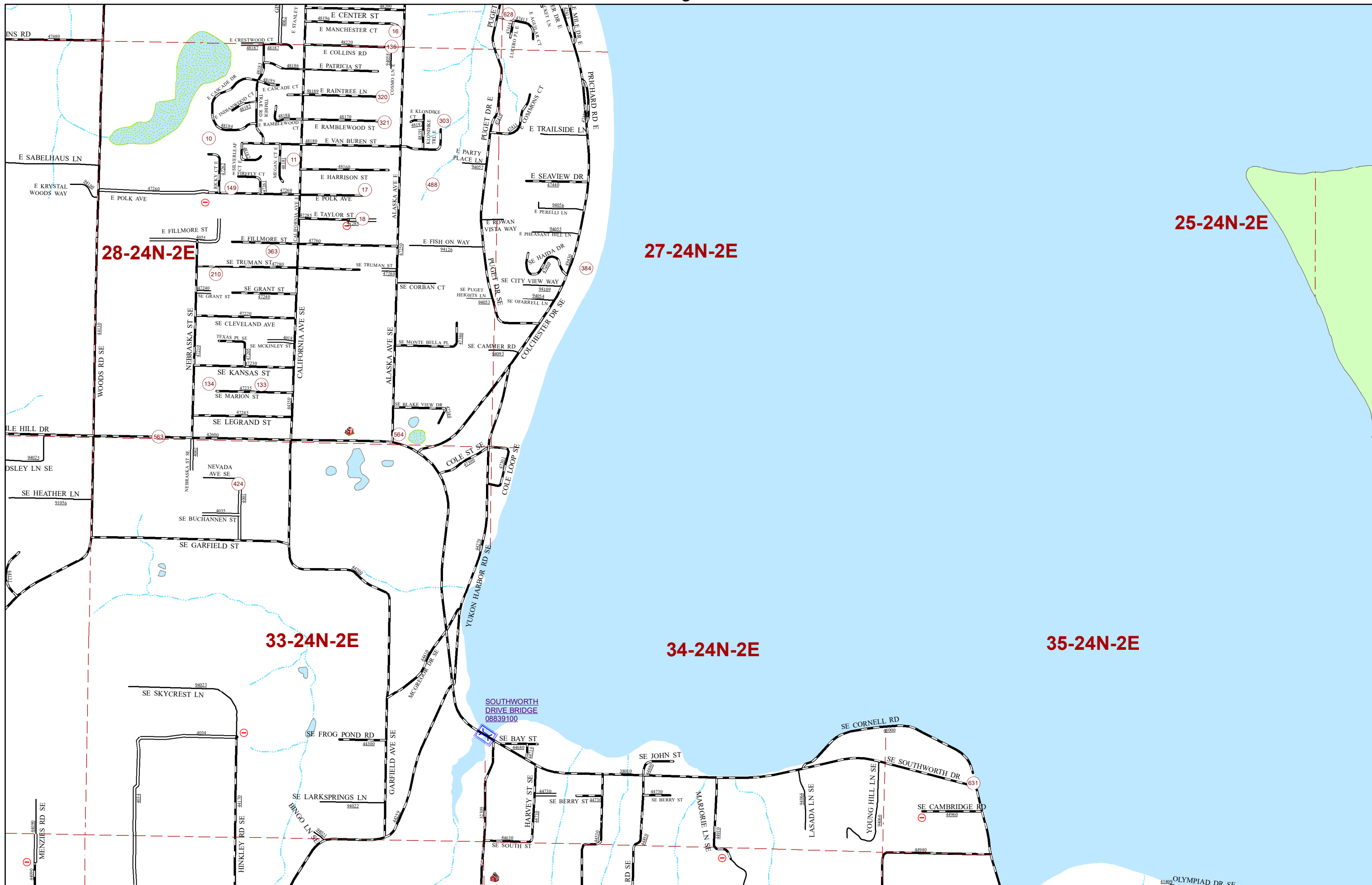
27

Page 28

South / City

27

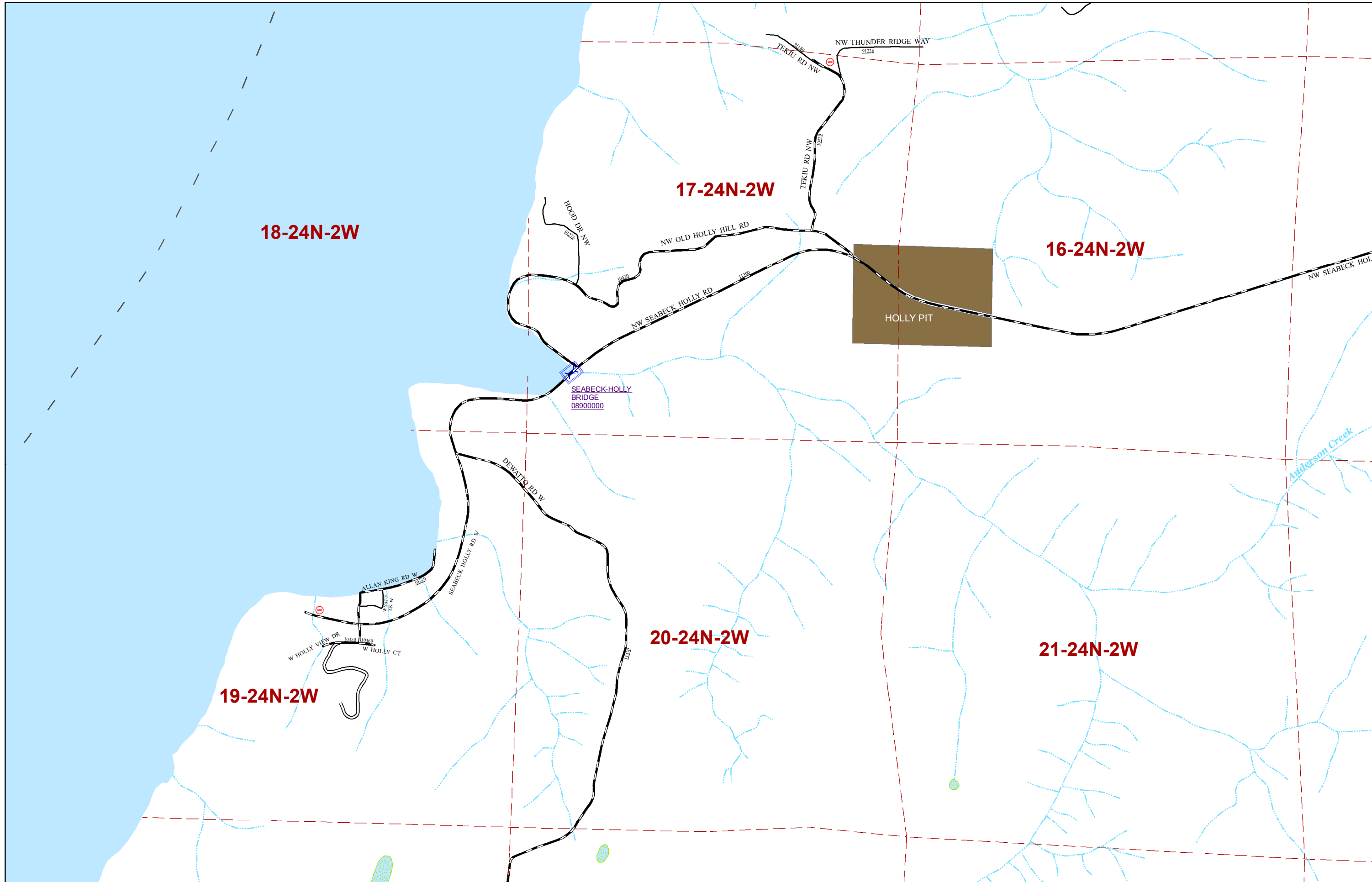


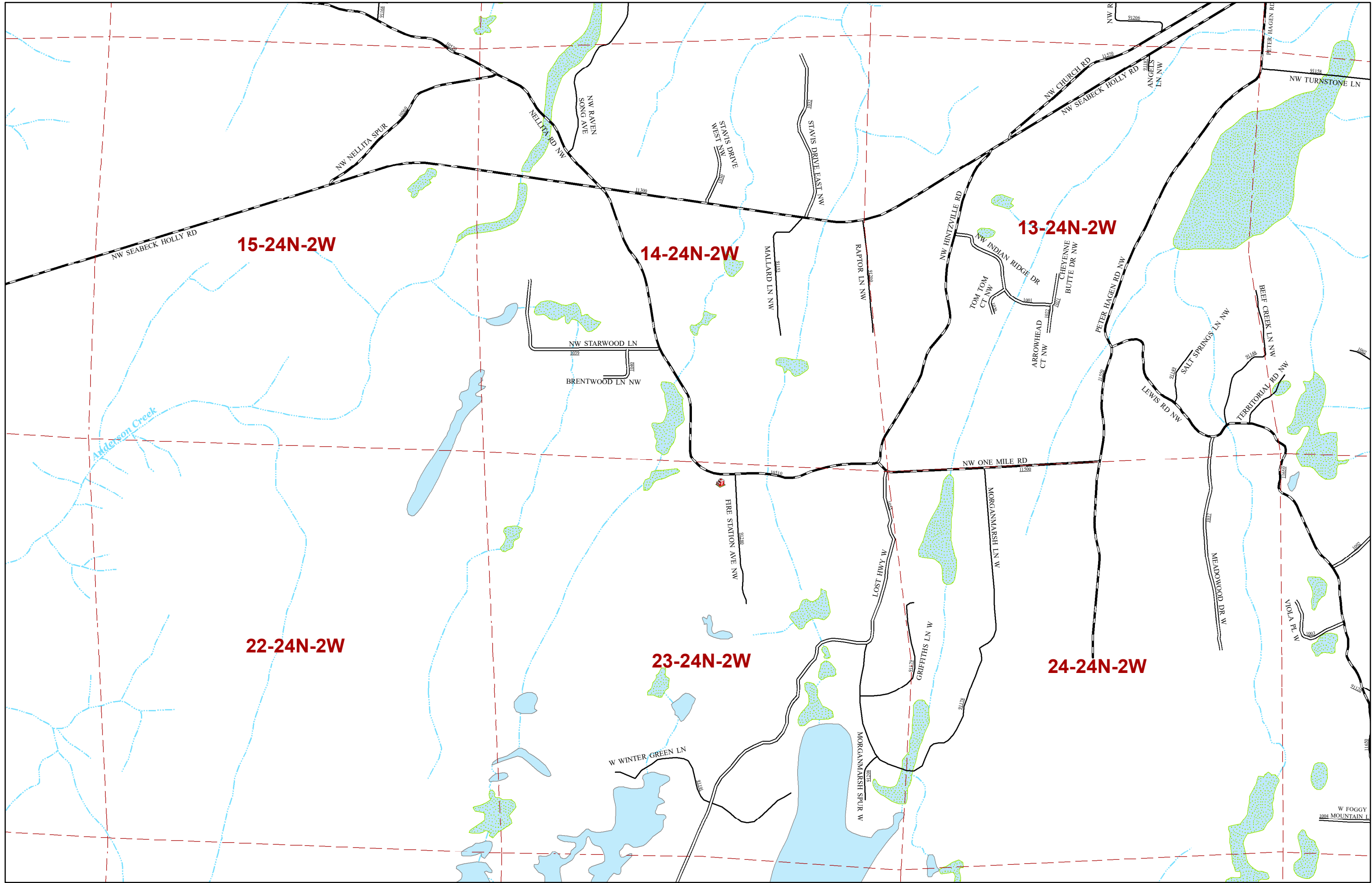


Page 27

28

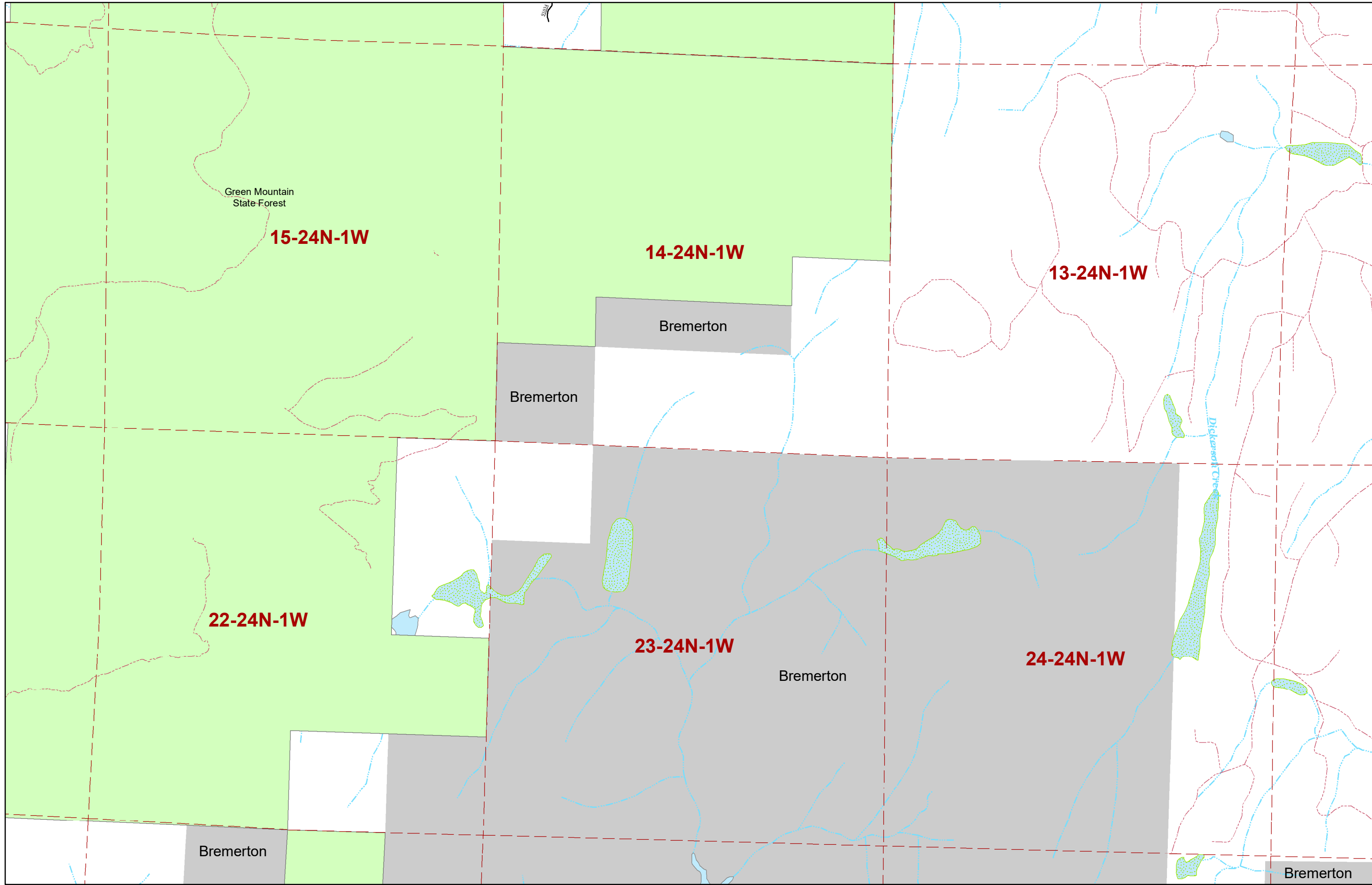
South  
28

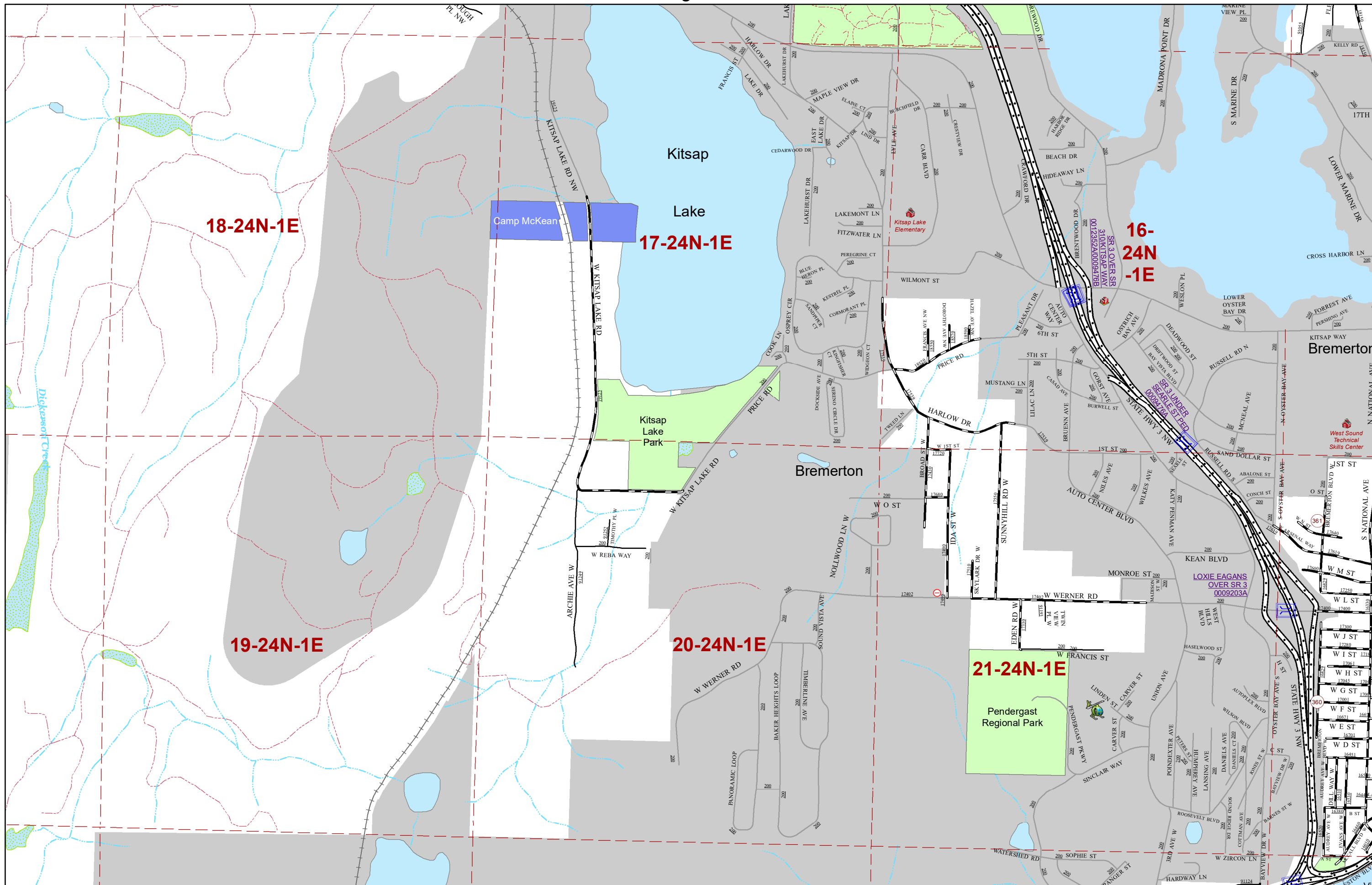


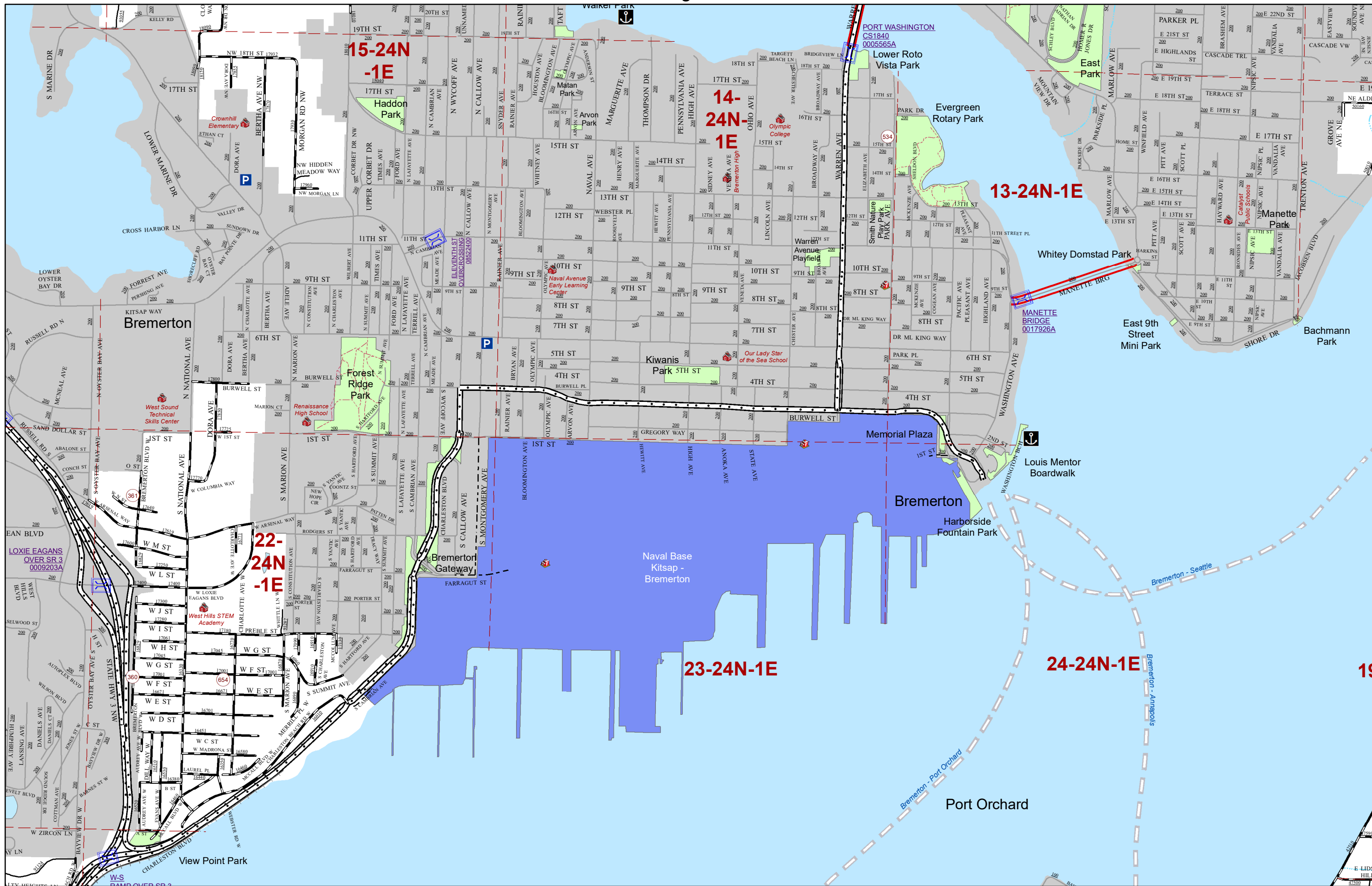












Page 33

Central / City

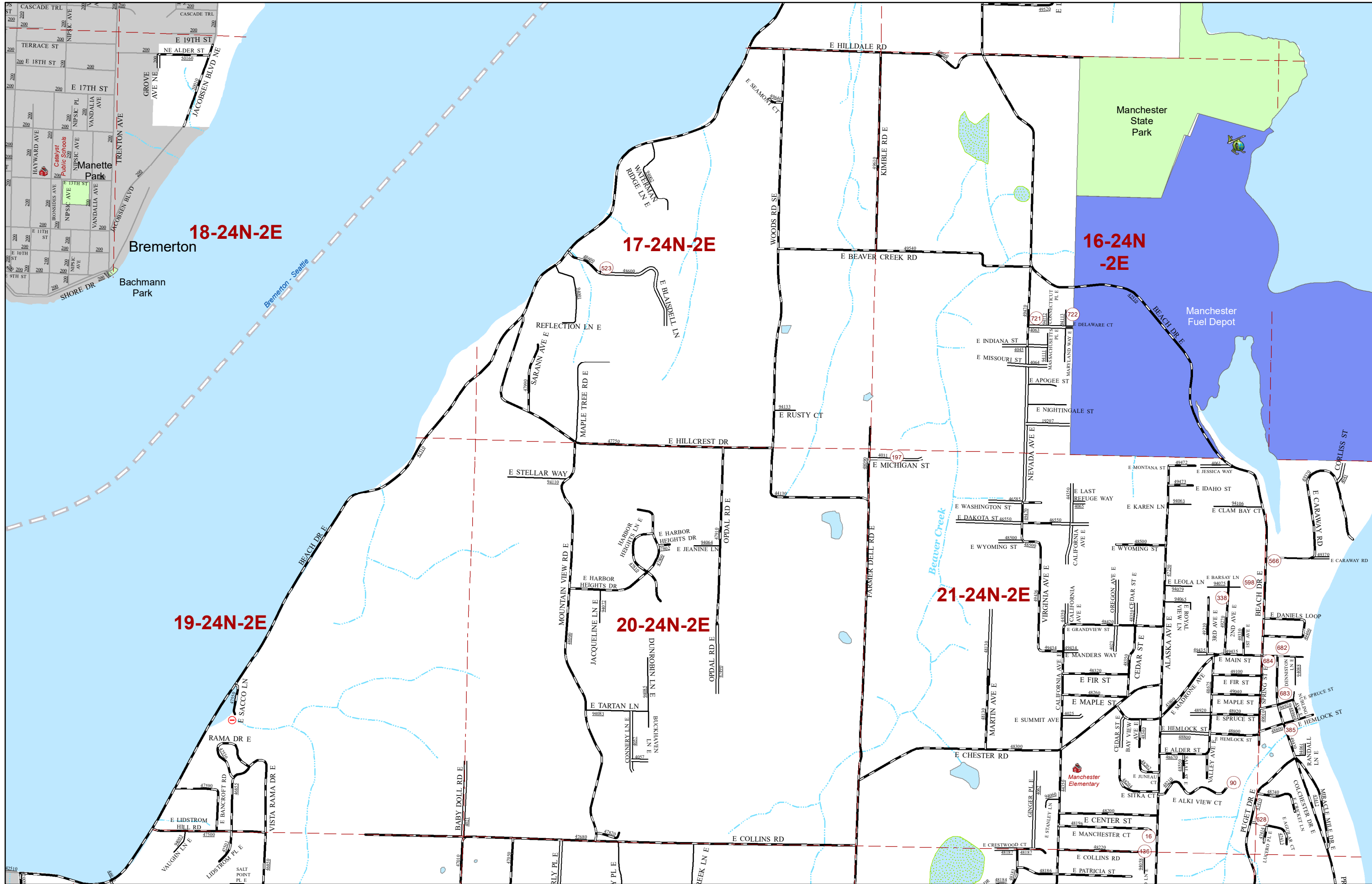
34

Page 35

Central / City

34





Page 34

South / Central / City

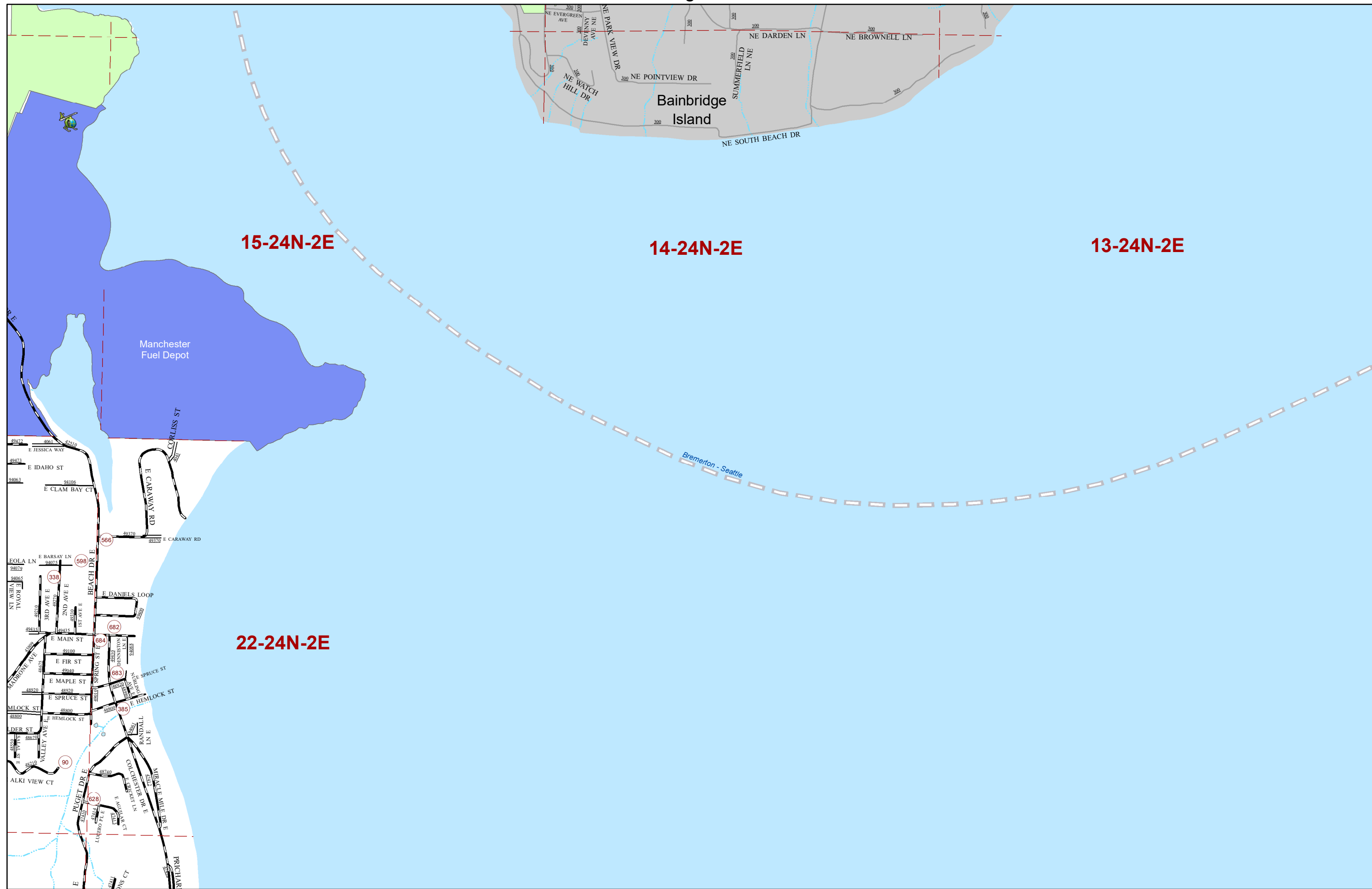
35

Page 36

South / Central / City

35





Page 35

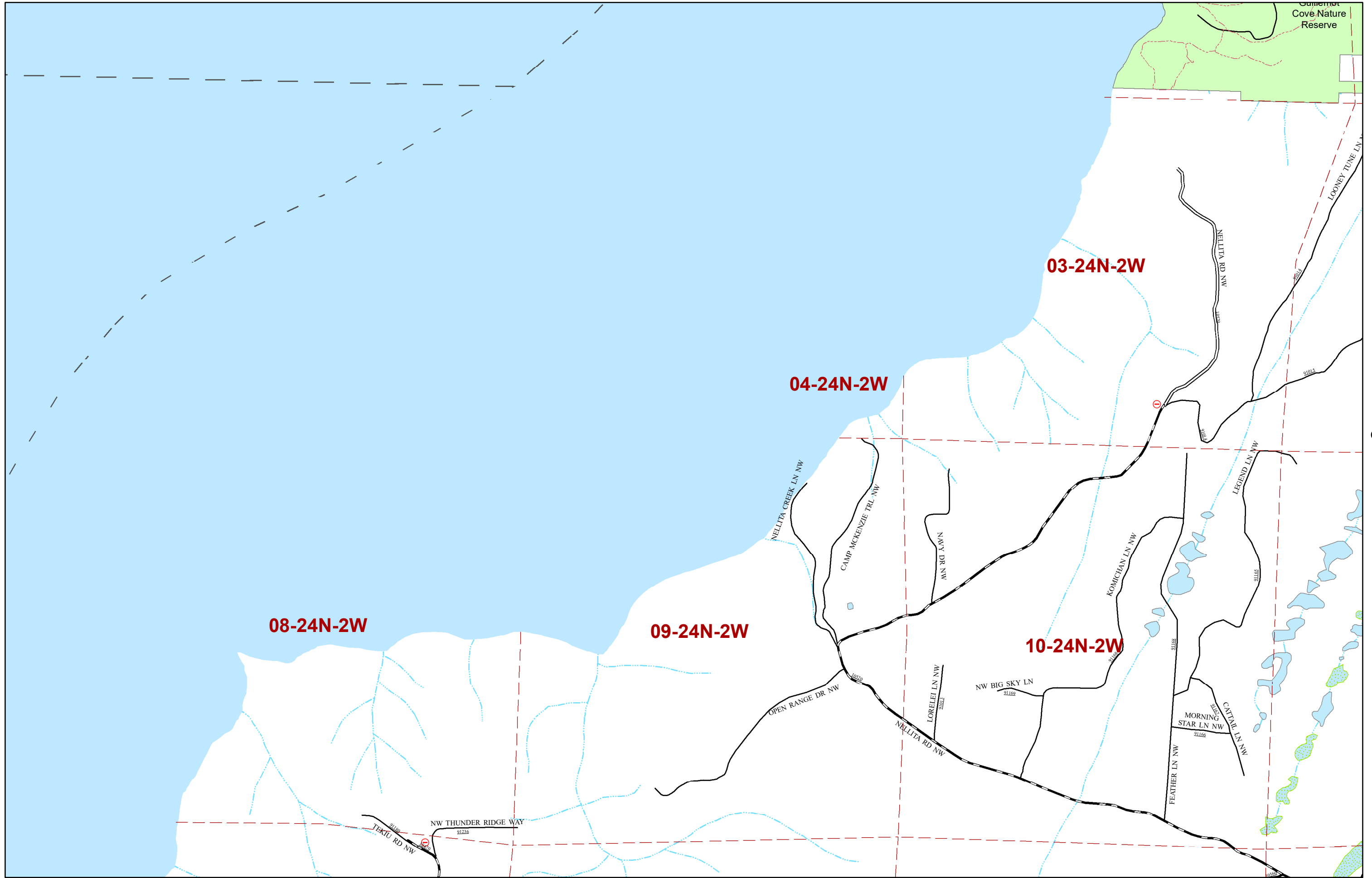
South / City

36

South / City

36

Summit  
Cove Nature  
Reserve



Page 38

Central

37

08-24N-2W

04-24N-2W

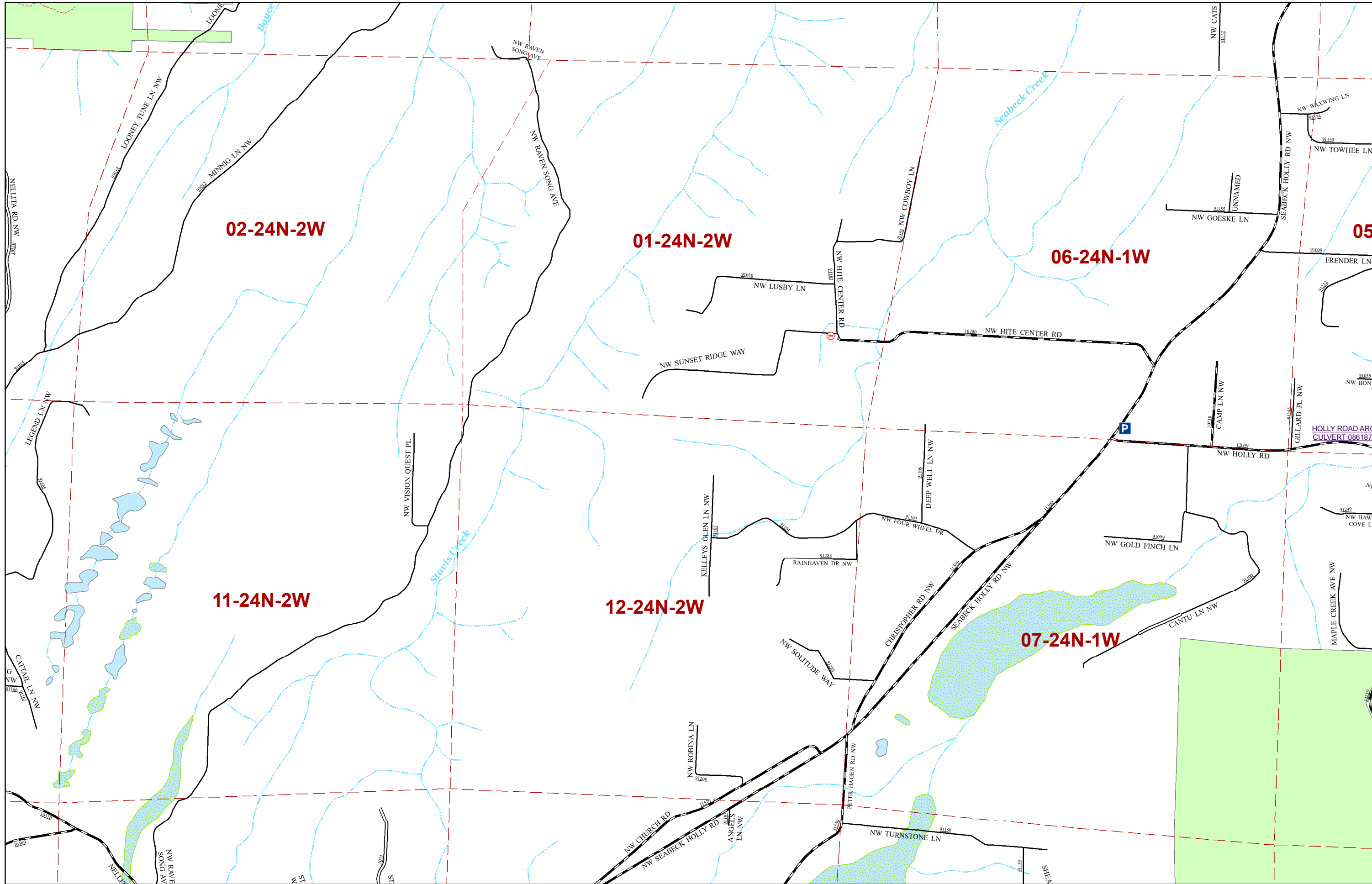
03-24N-2W

09-24N-2W

10-24N-2W

Central

37



Page 37

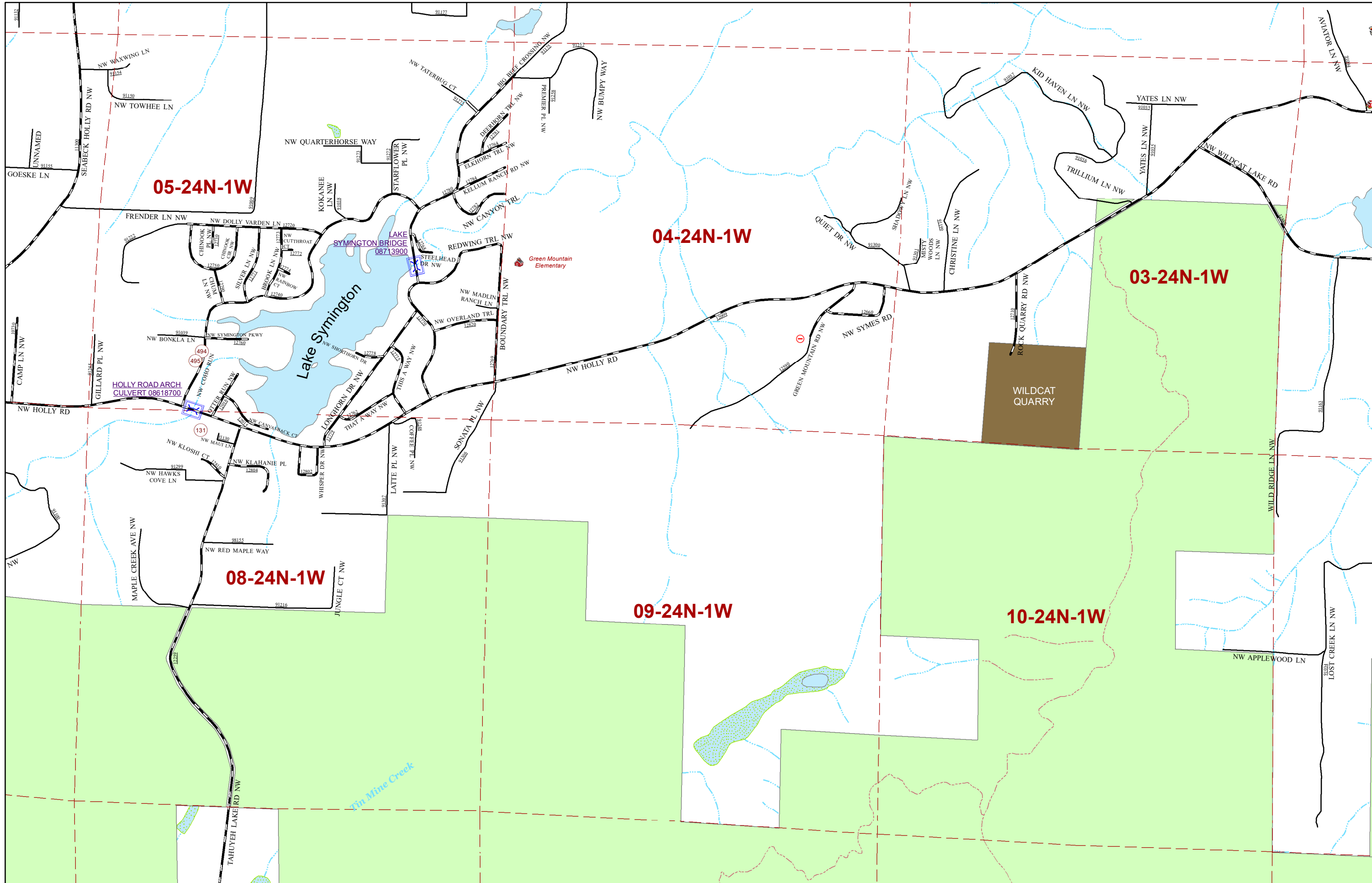
Central

38

Page 39

Central

38



05-24N-1W

04-24N-1W

03-24N-1W

08-24N-1W

09-24N-1W

10-24N-1W

Lake Symington  
SYMINGTON BRIDGE  
08713900

Green Mountain  
Elementary

WILDCAT  
QUARRY

Thin Mine Creek

HOLLY ROAD ARCH  
CULVERT 08618700

Page 38

Central

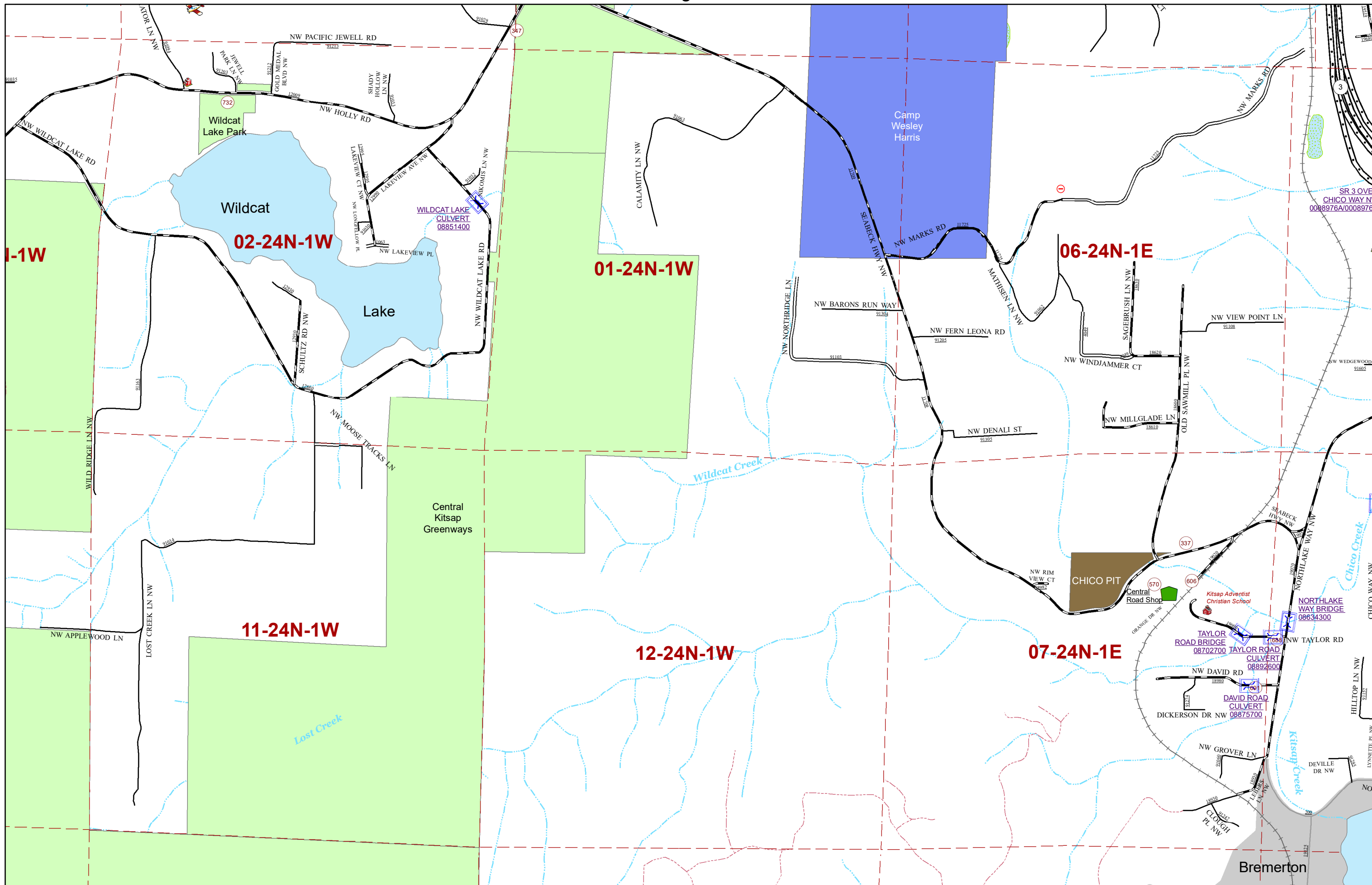
39

Page 40

Central

39





Page 39

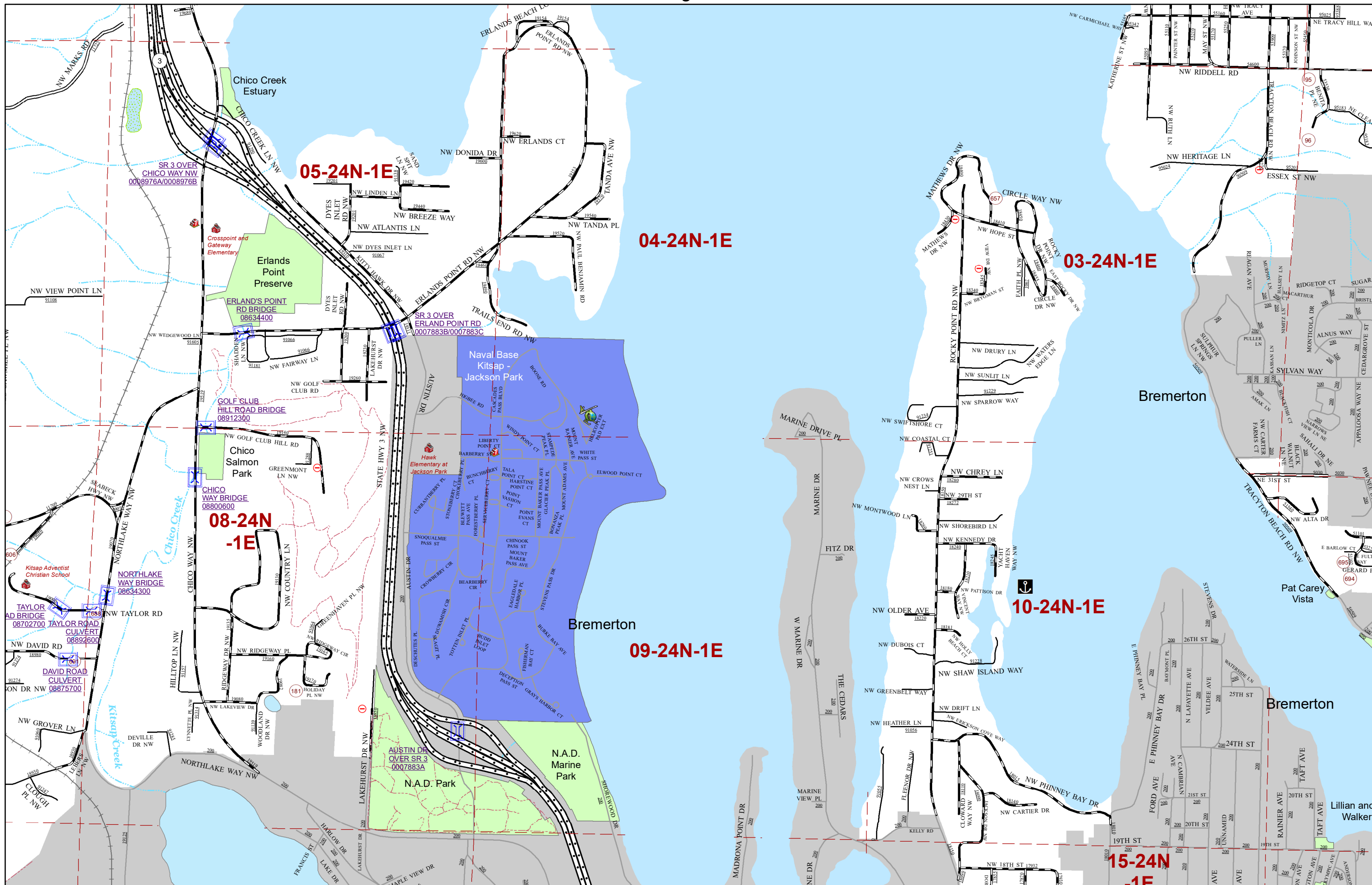
Page 41

Central

Central

40

40



Page 40

Central / City

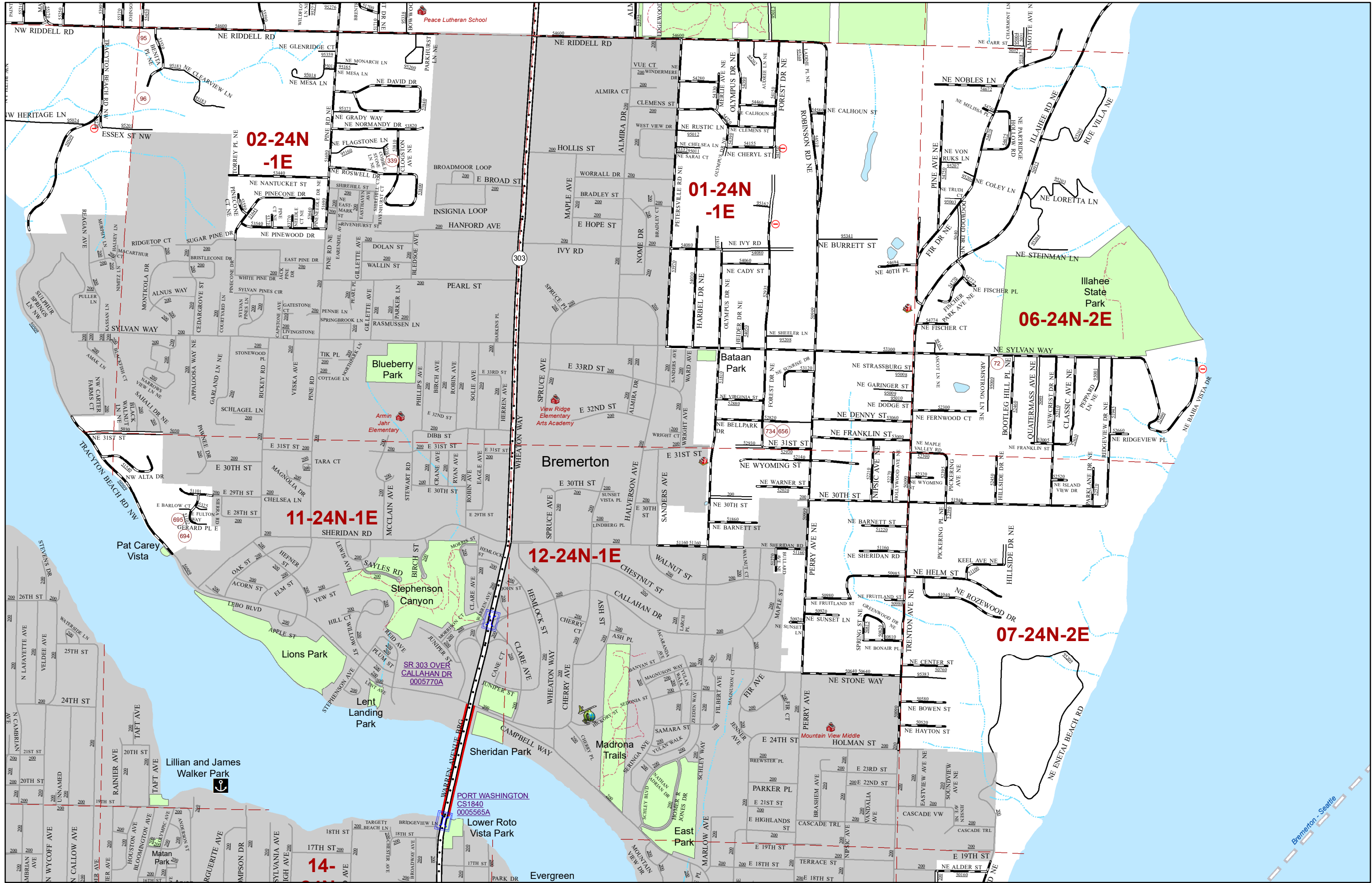
41

Page 42

Central / City

41





Page 41

Central / City

42

Page 43

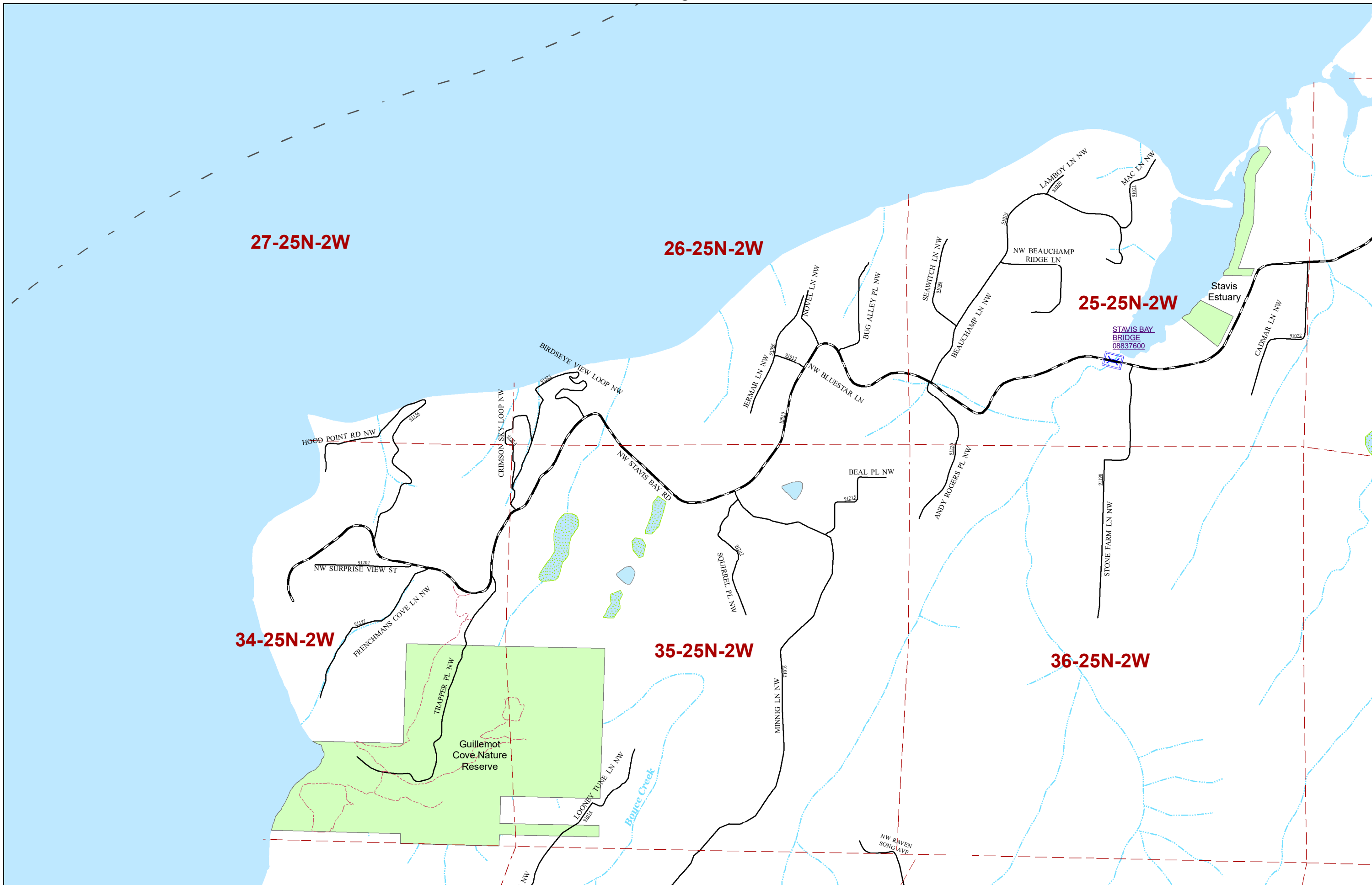
Central / City

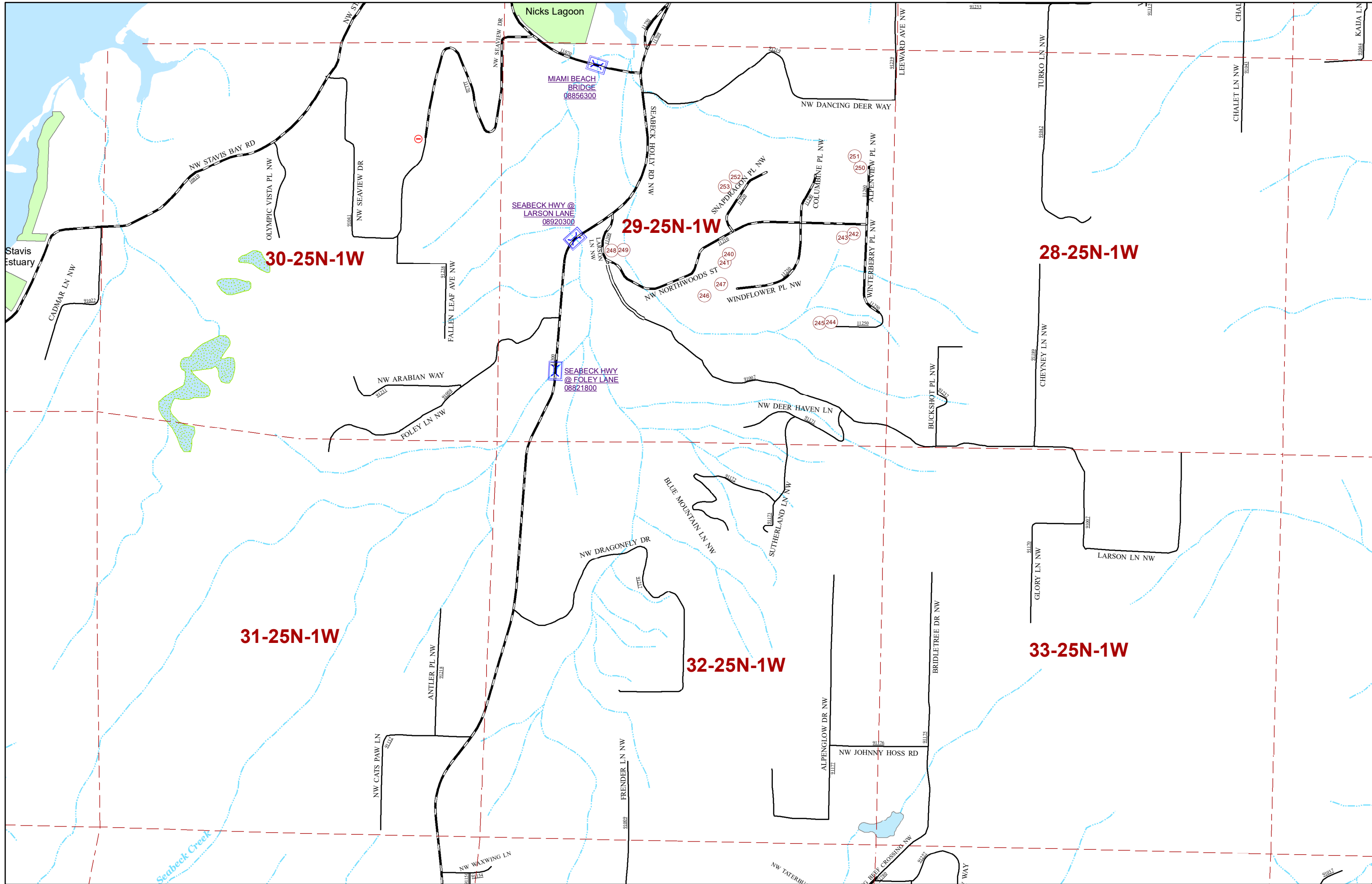
42











Page 45

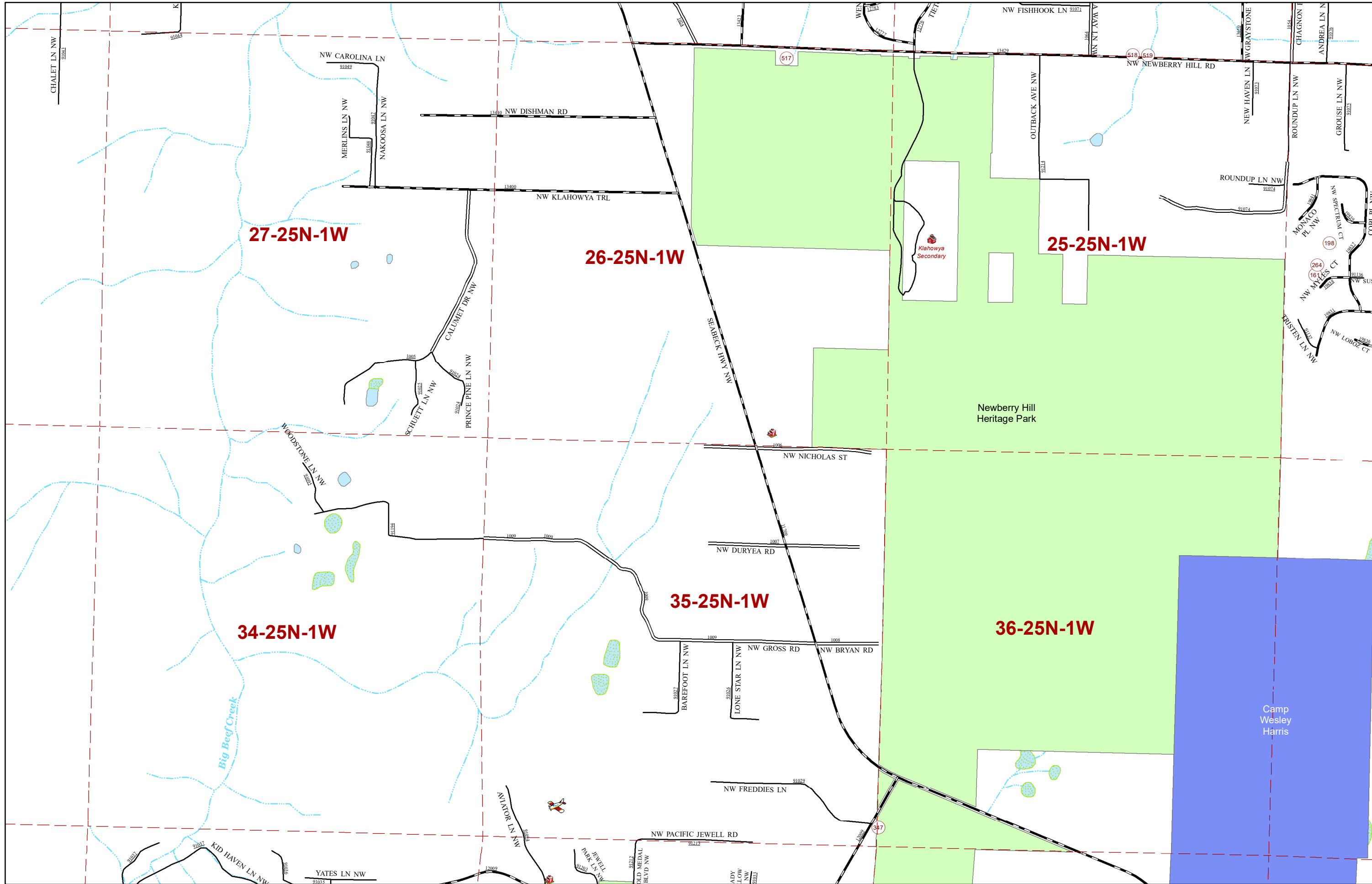
Central

46

Page 47

Central

46



Page 46

Page 48

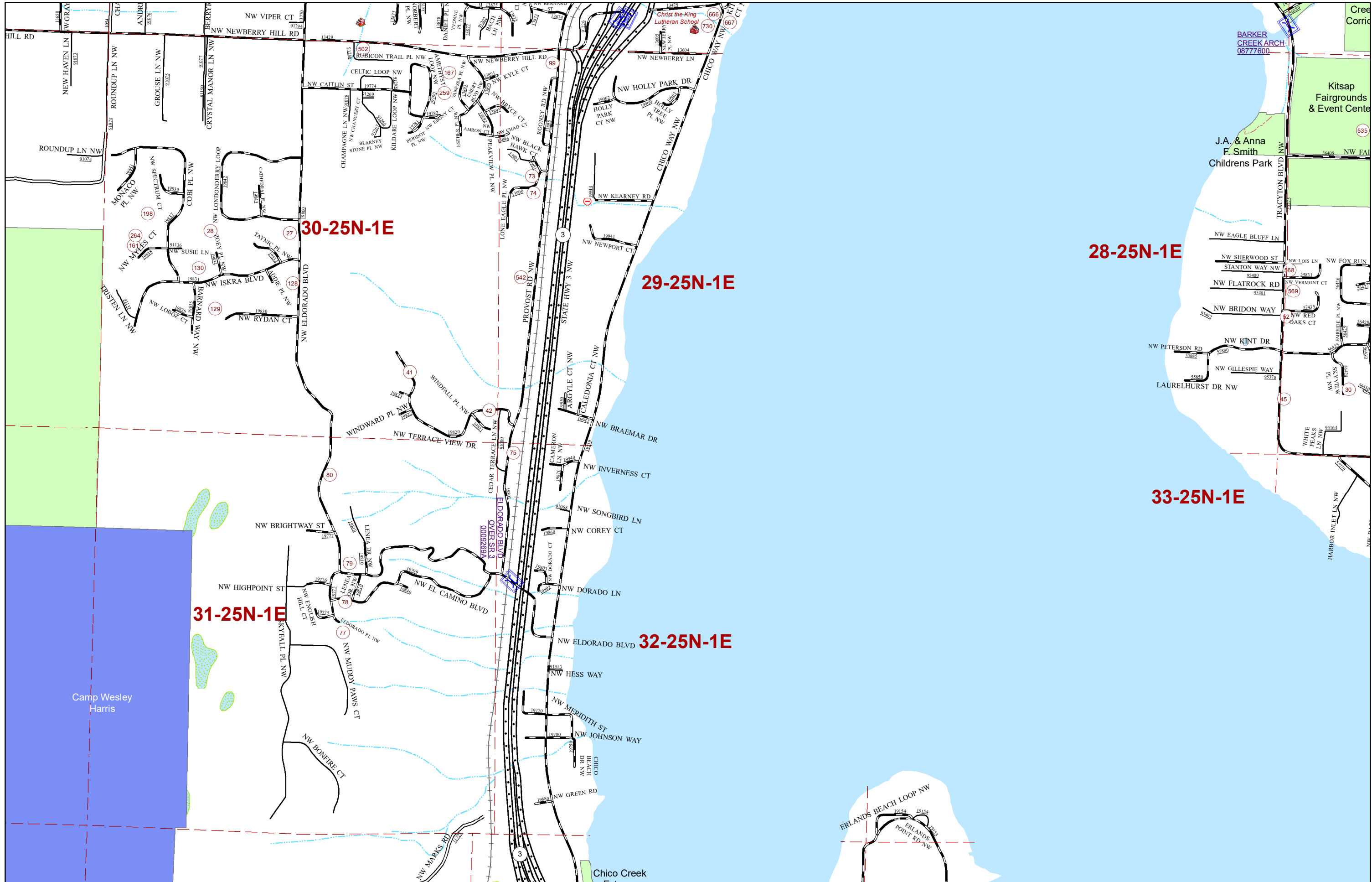
Central

Central

47

47





Page 47

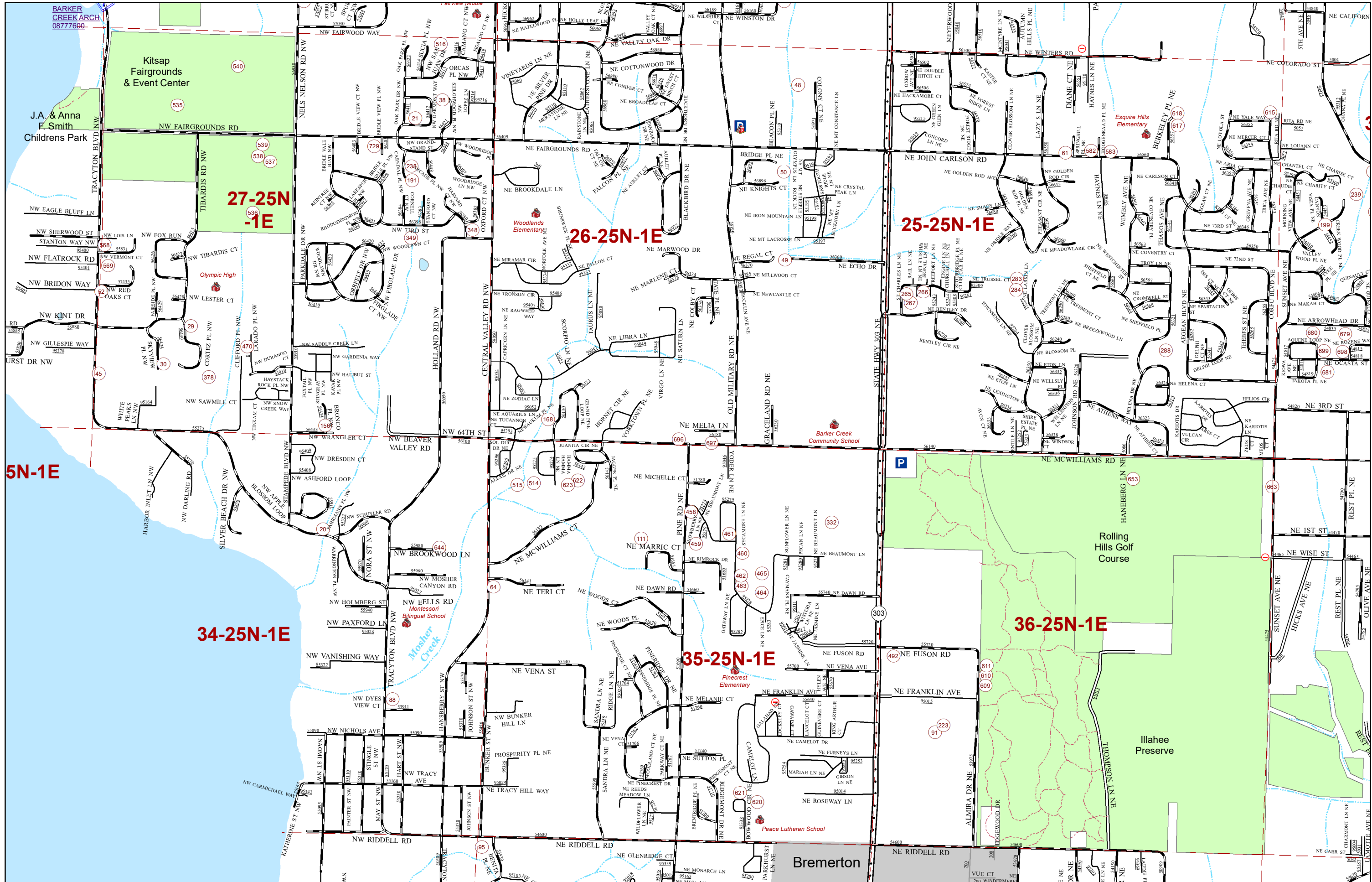
Central

48

Page 49

Central

48



Page 48

Page 50

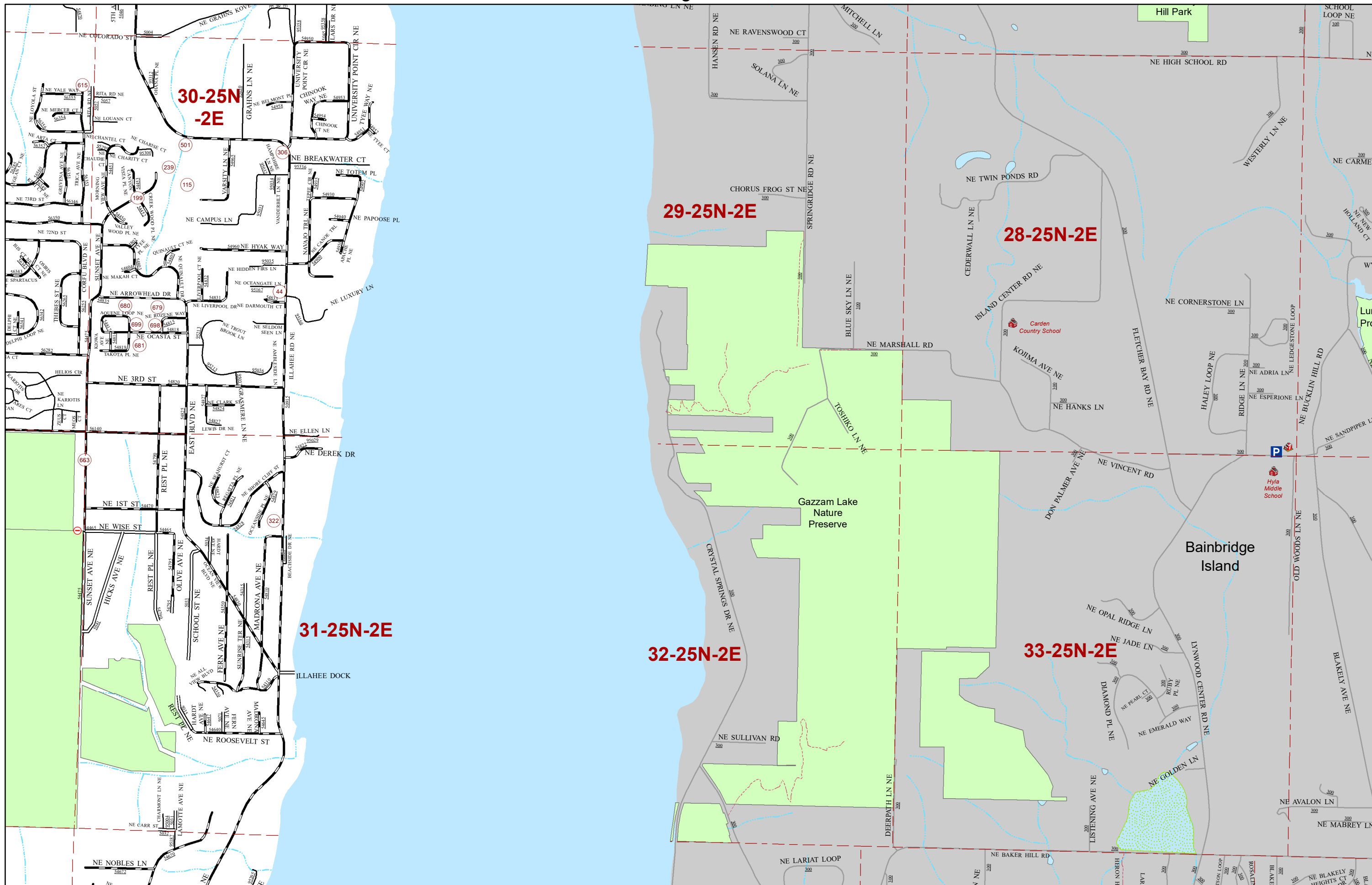
Central

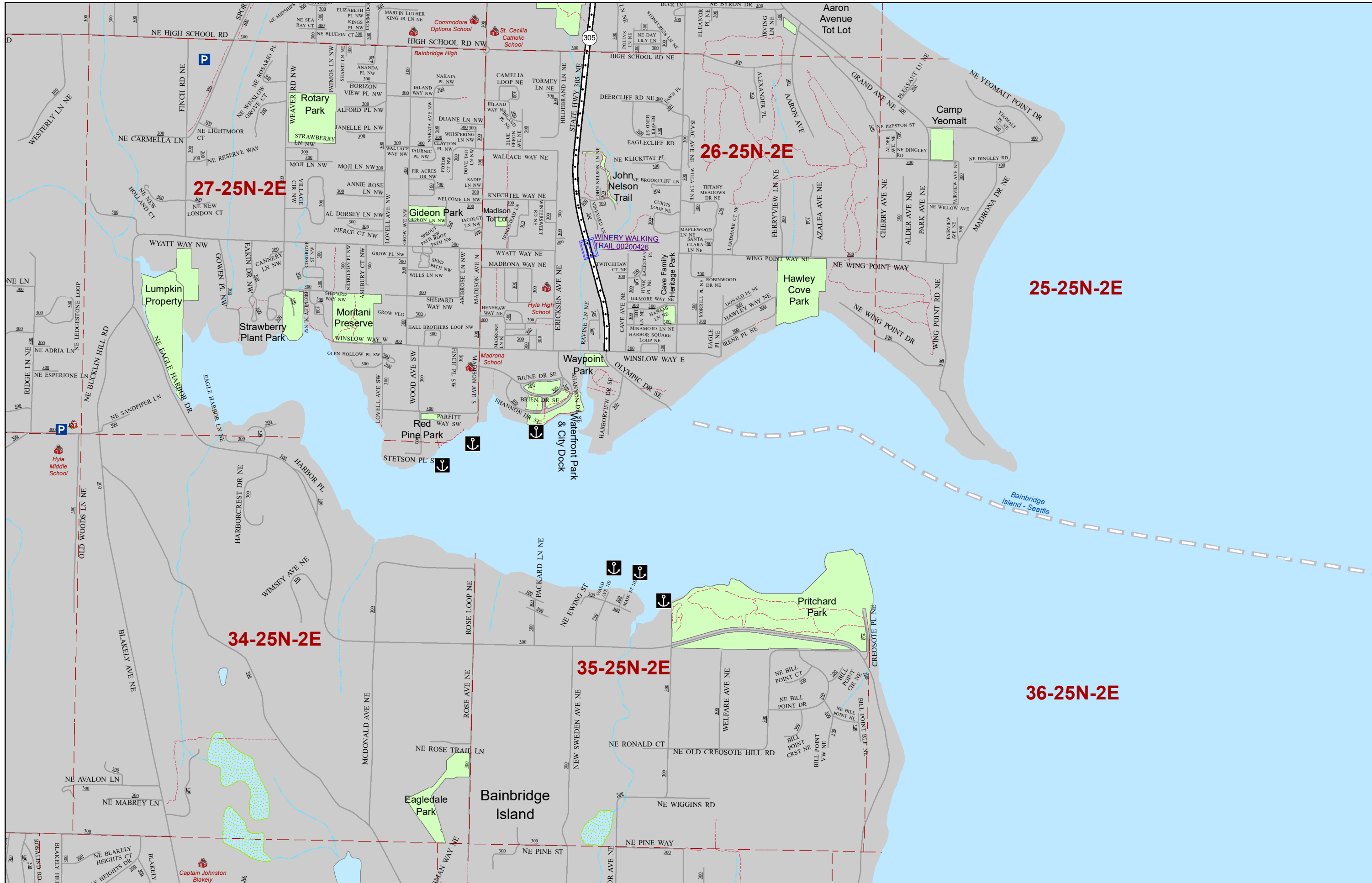
Central

49

49







Page 50

City

City

51

51





Jefferson  
County

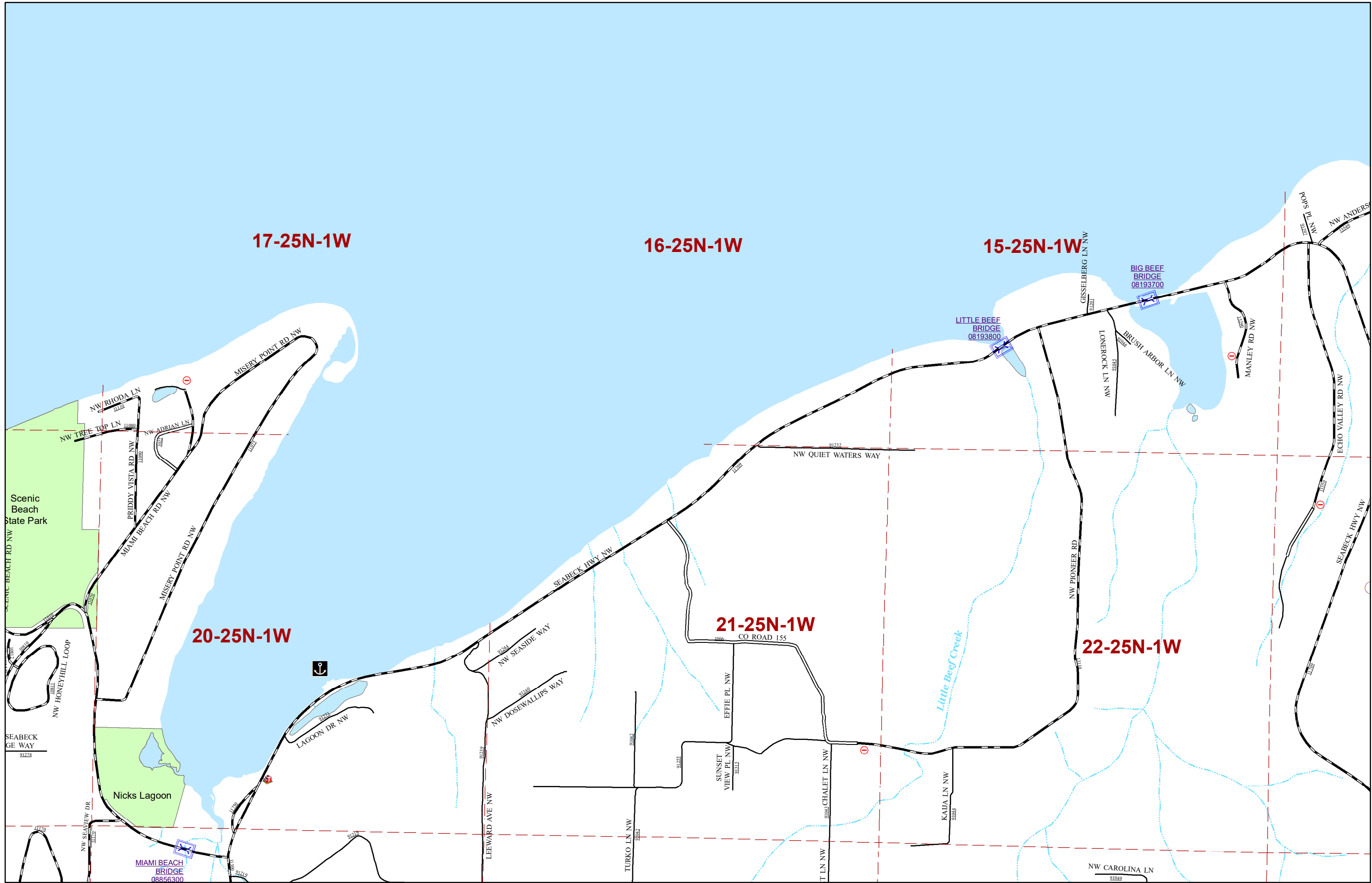
**18-25N-1W**

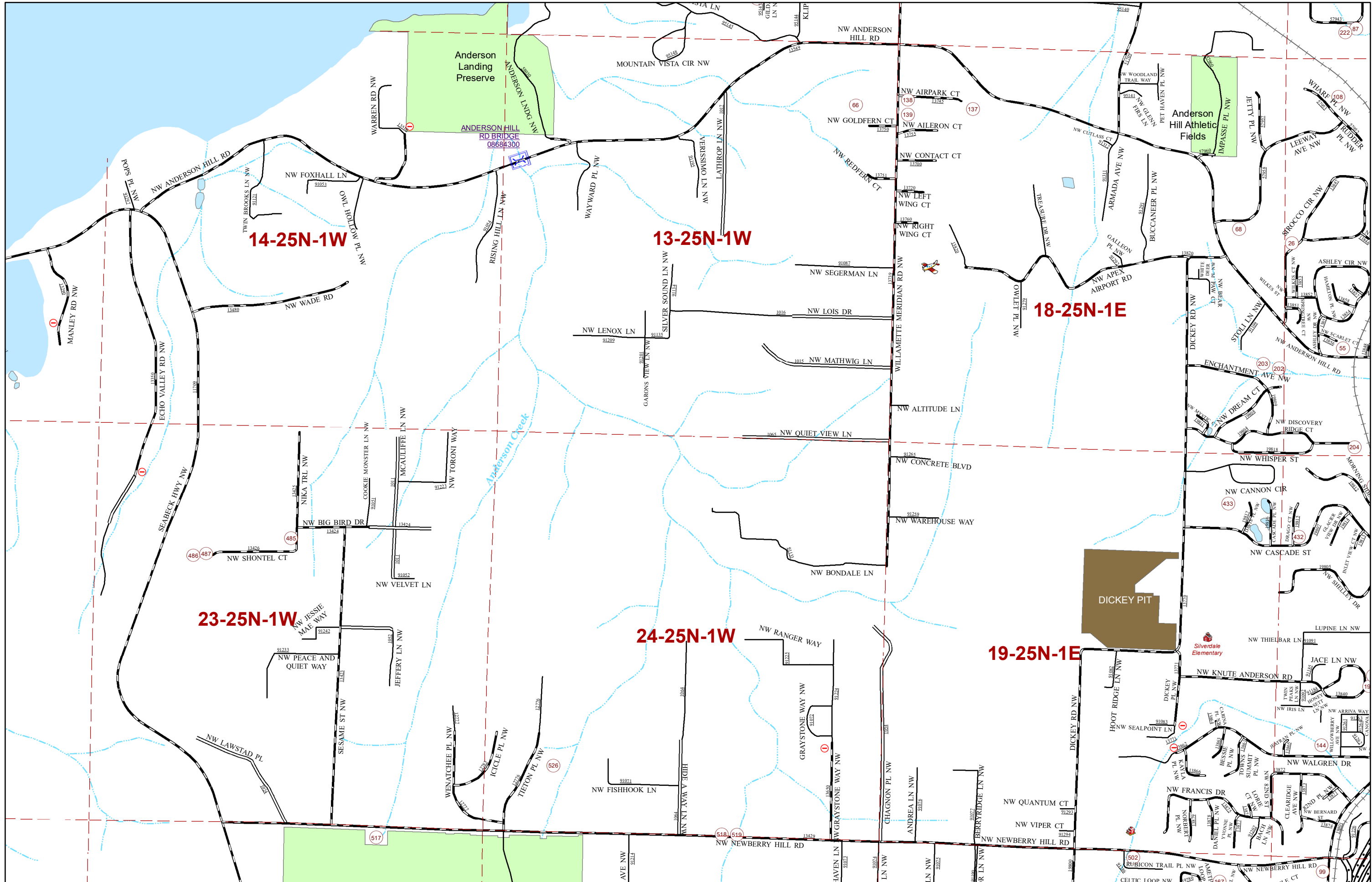
**19-25N-1W**

Scenic  
Beach  
State Park

Nicks Lagoon

MAPLE BEACH LN NW  
SUNSET LN NW  
NW MAPLE LN  
NW SEABECK RIDGE WAY  
NW STIVIS BAY RD  
NW EAGLES VIEW DR  
NW HONEYHILL LOOP  
NW HONEYCOMB CT NW  
NW TREE TOP LN  
NW RHODA LN  
PRIDDY VISTA RD NW  
MIAMI BEACH RD NW  
MISERY POINT RD NW  
NW SEAVIEW DR





Page 53

Central

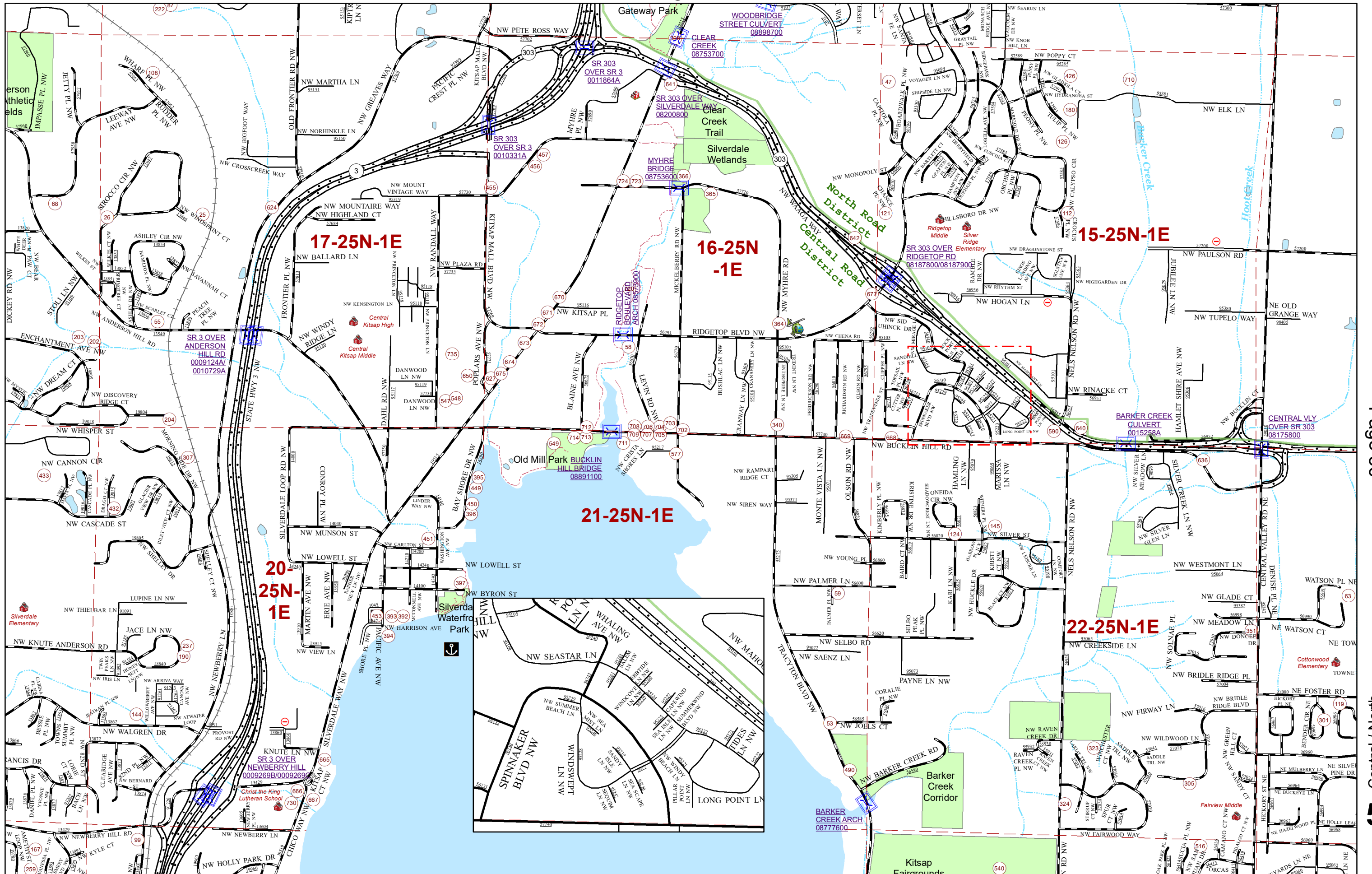
54

Page 55

Central

54





Page 54

Page 56

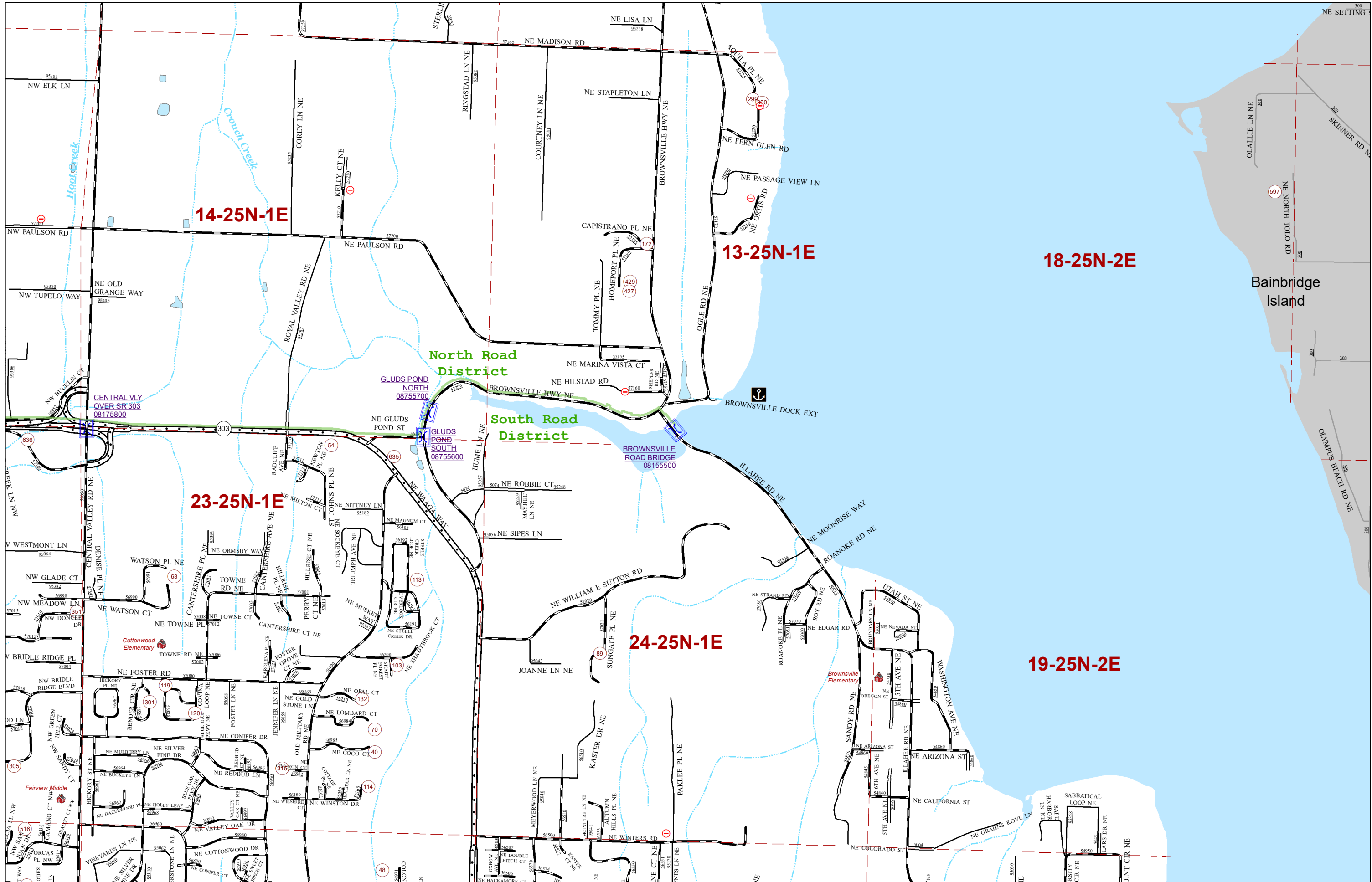
Central / North

Central / North

55

55





Page 55

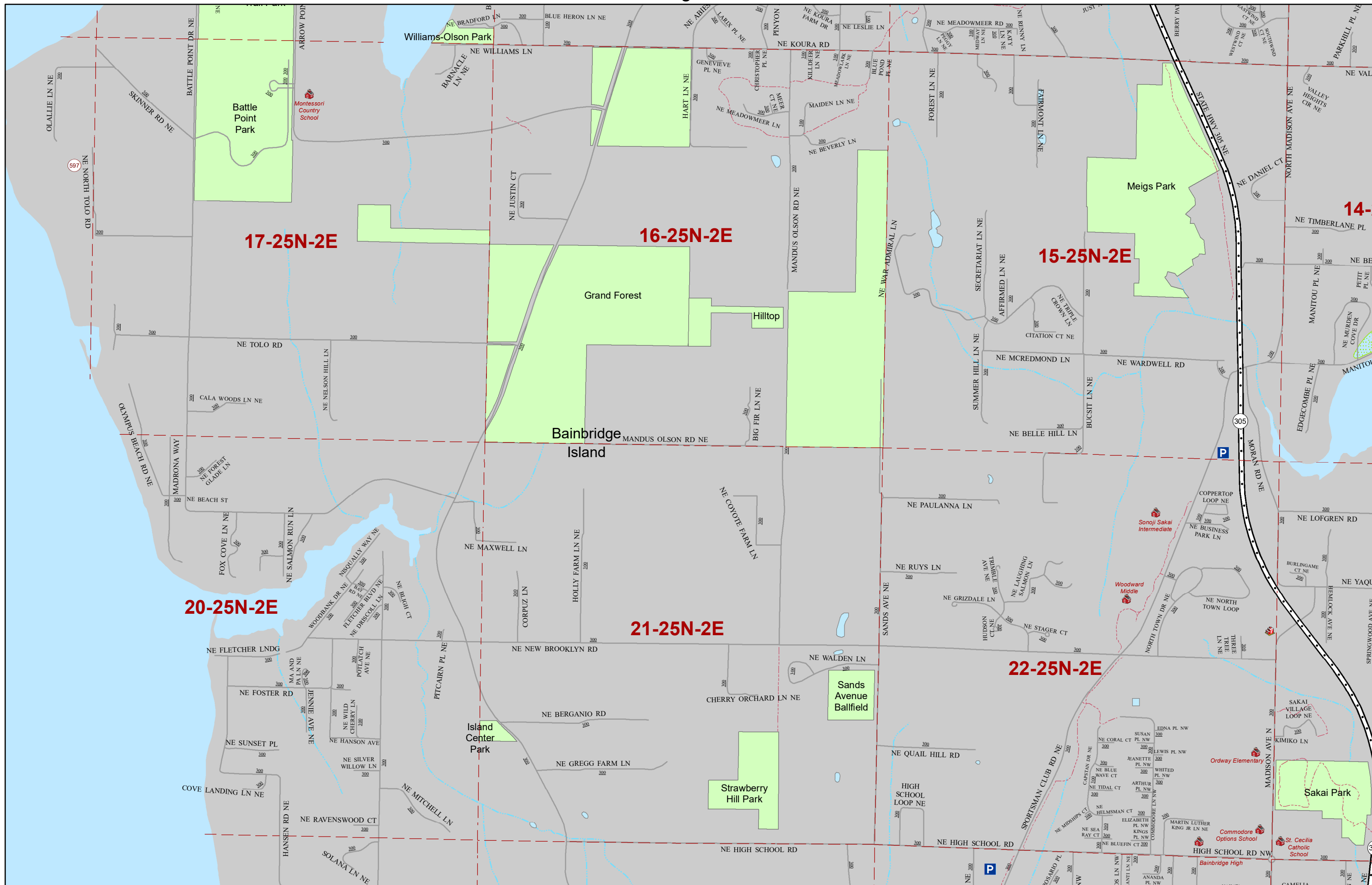
Page 57

Central / North

Central / North

56

56



Page 56

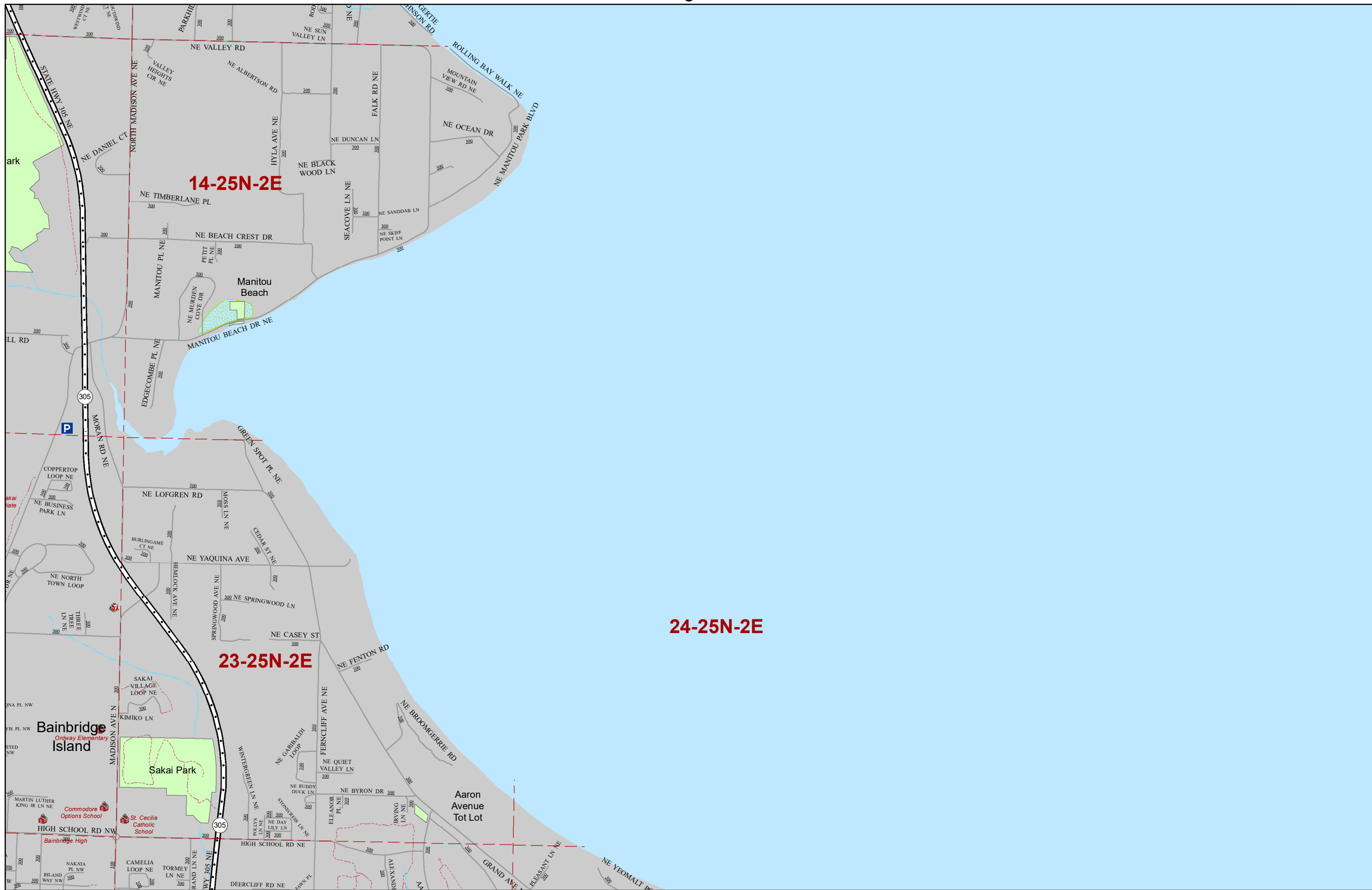
City

Page 58

City

57

57



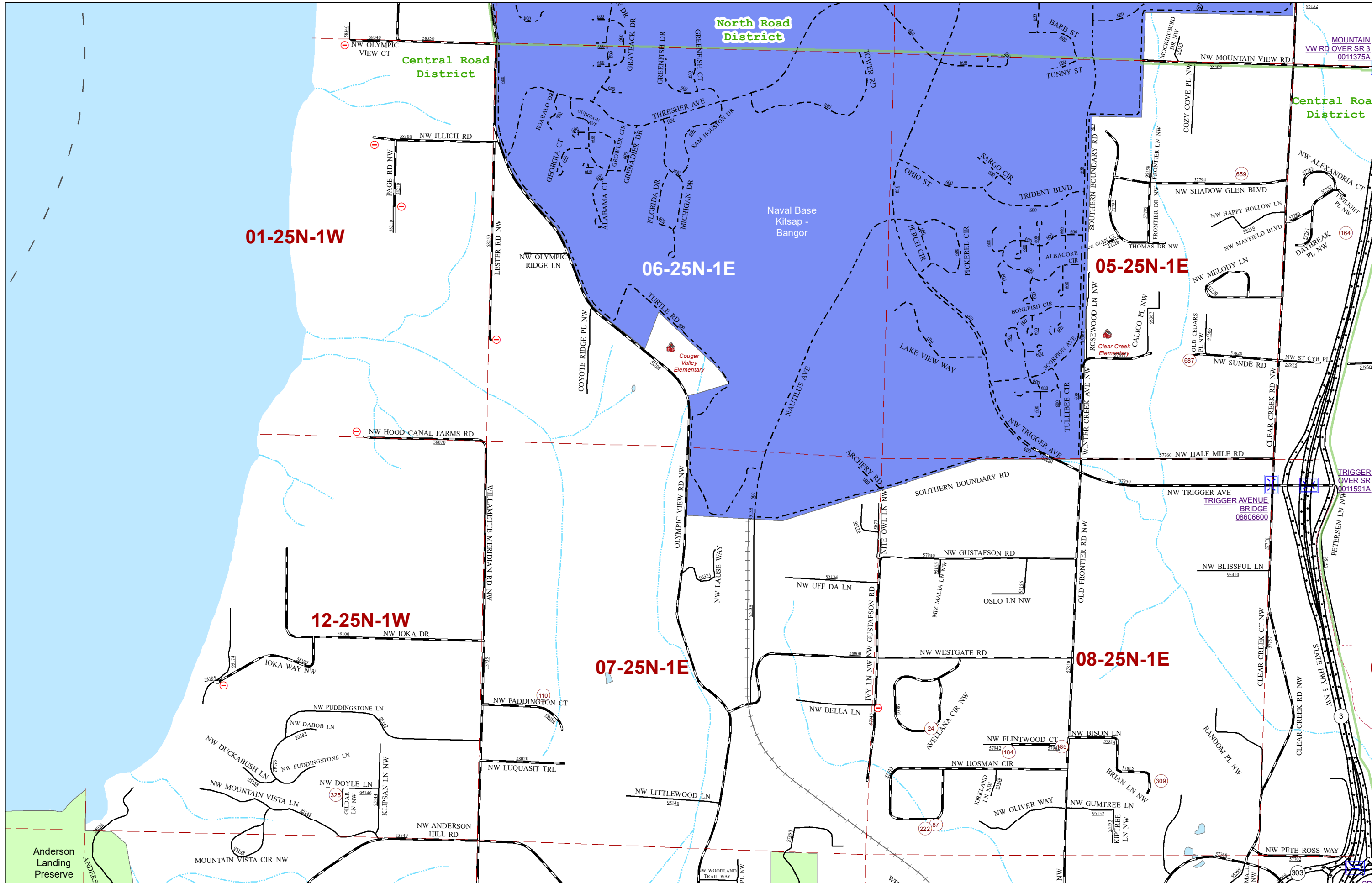
Page 57

City

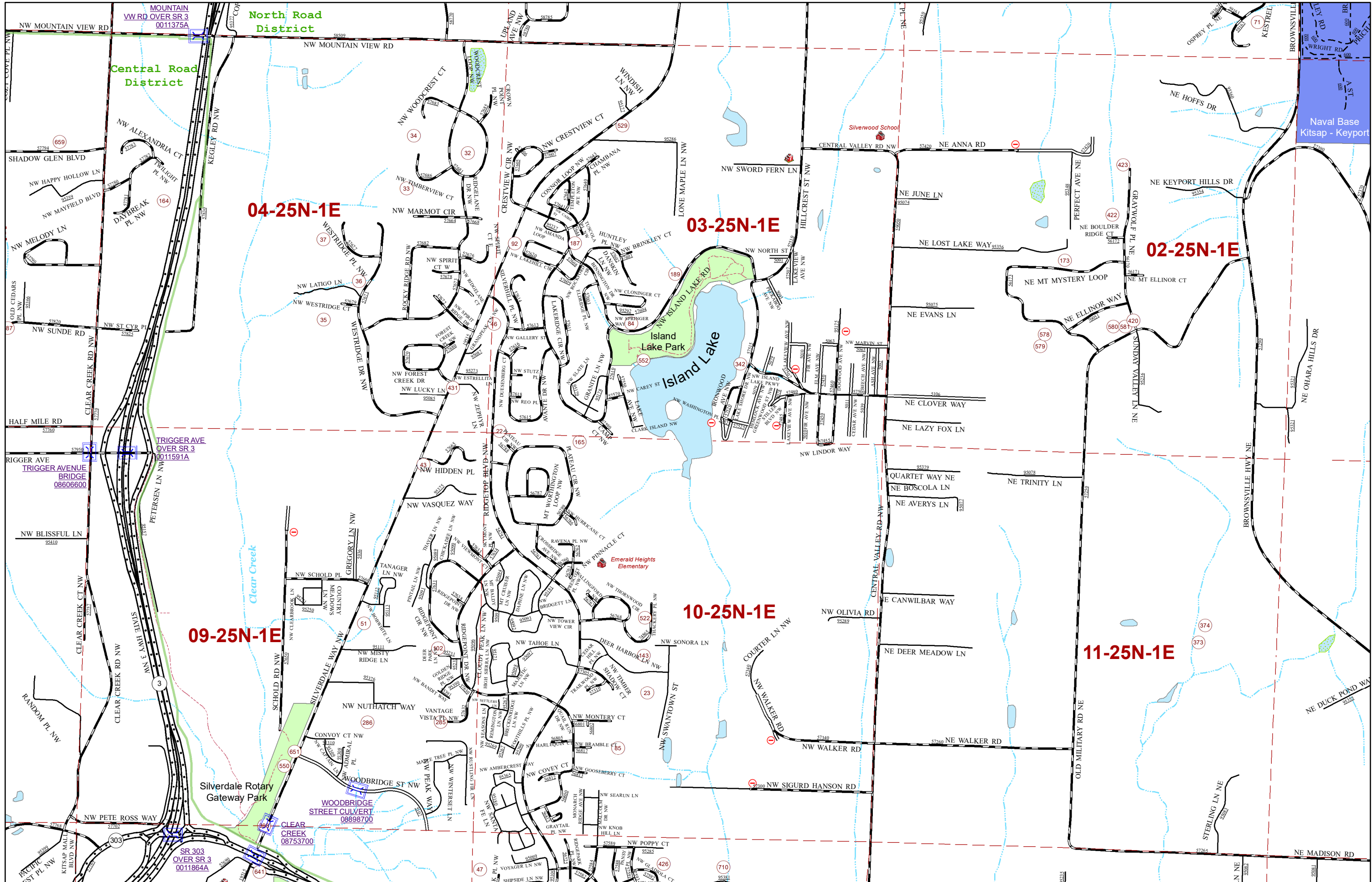
58

City

58







Page 59

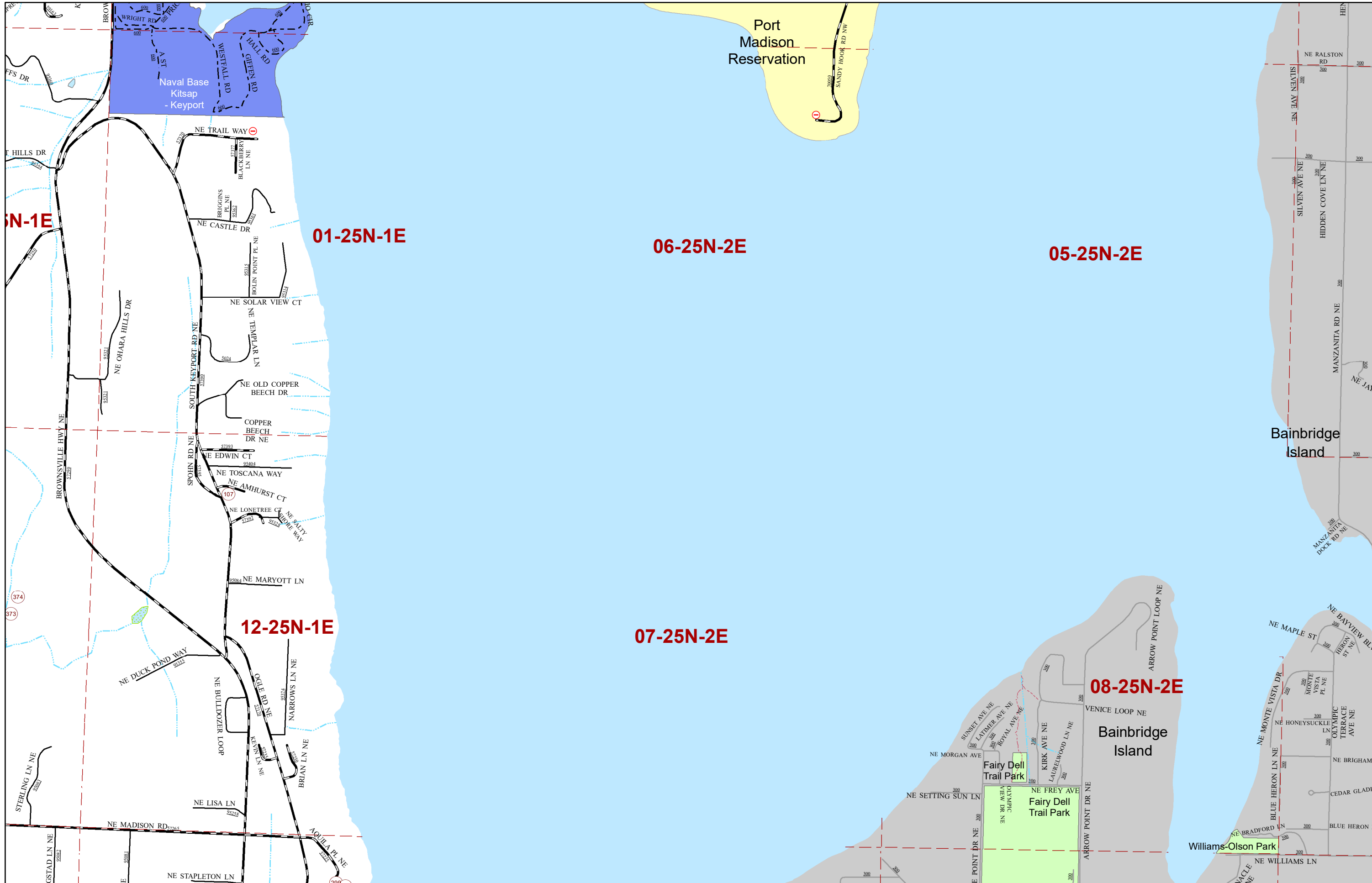
Central / North

60

Page 61

Central / North

60



Page 60

North / City

61

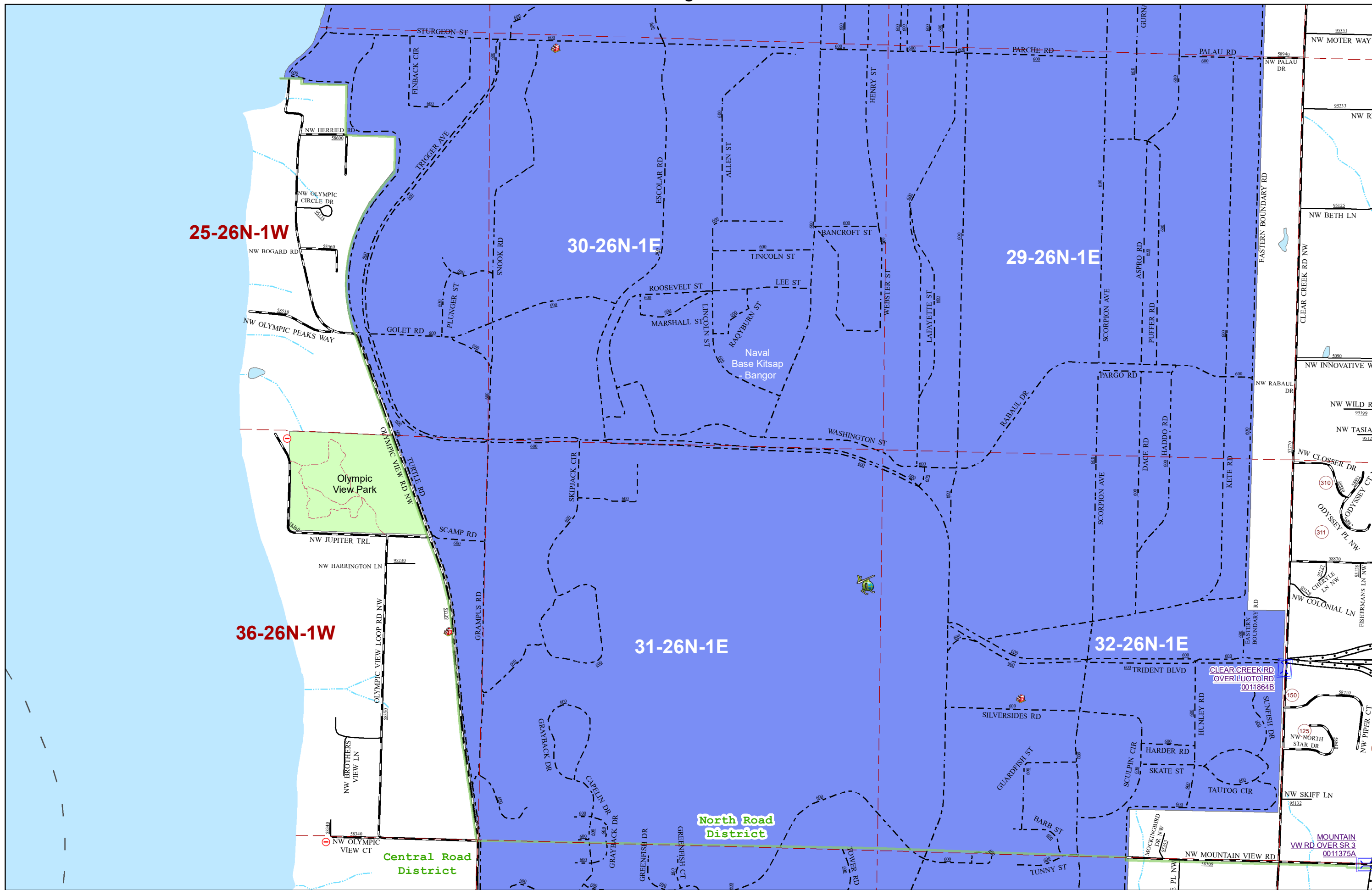
Page 62

North / City

61







25-26N-1W

30-26N-1E

29-26N-1E

36-26N-1W

31-26N-1E

32-26N-1E

Central / North

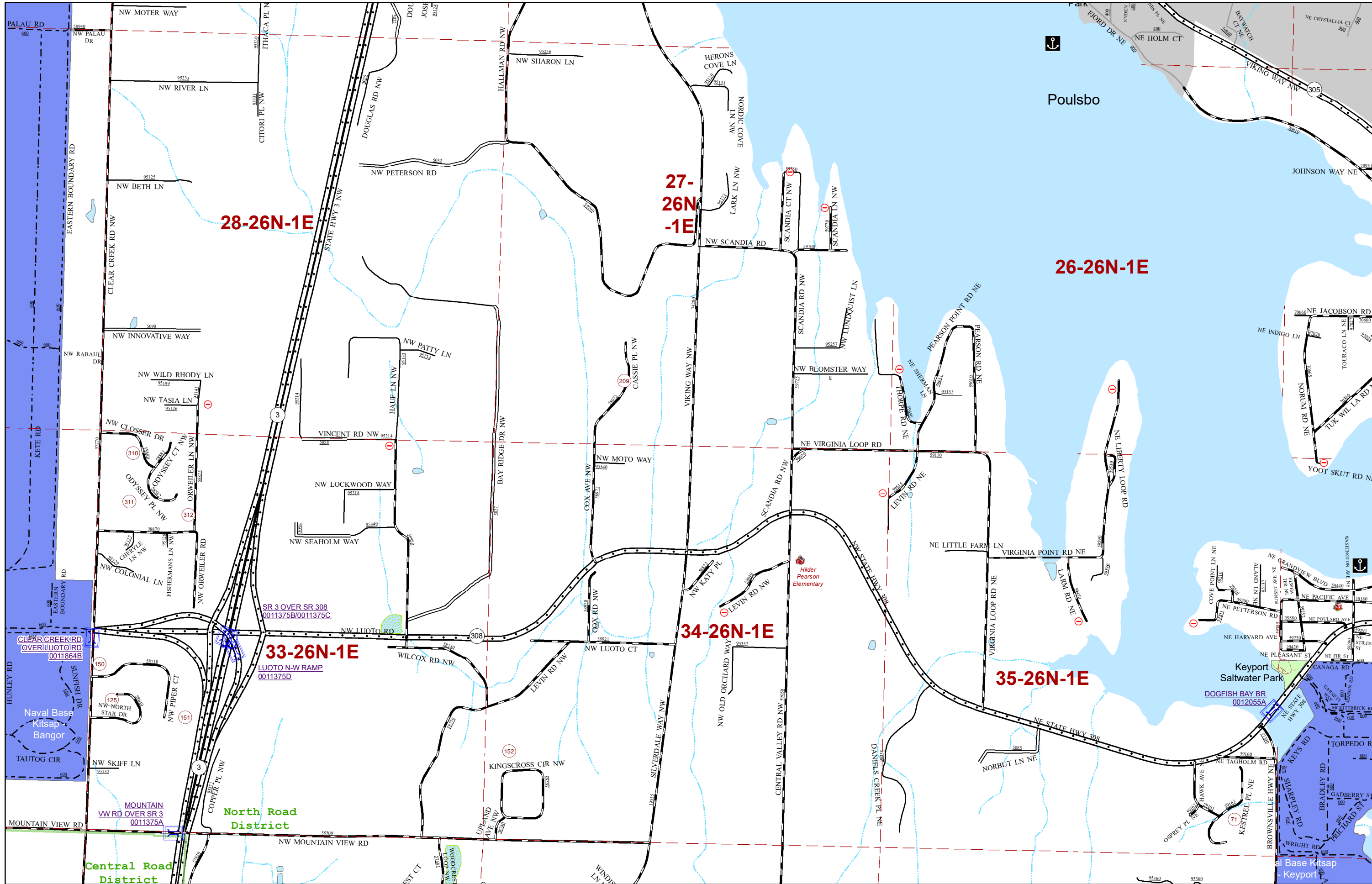
Page 64

Central / North

63

63





Page 63

North / City

64

Page 65

North / City

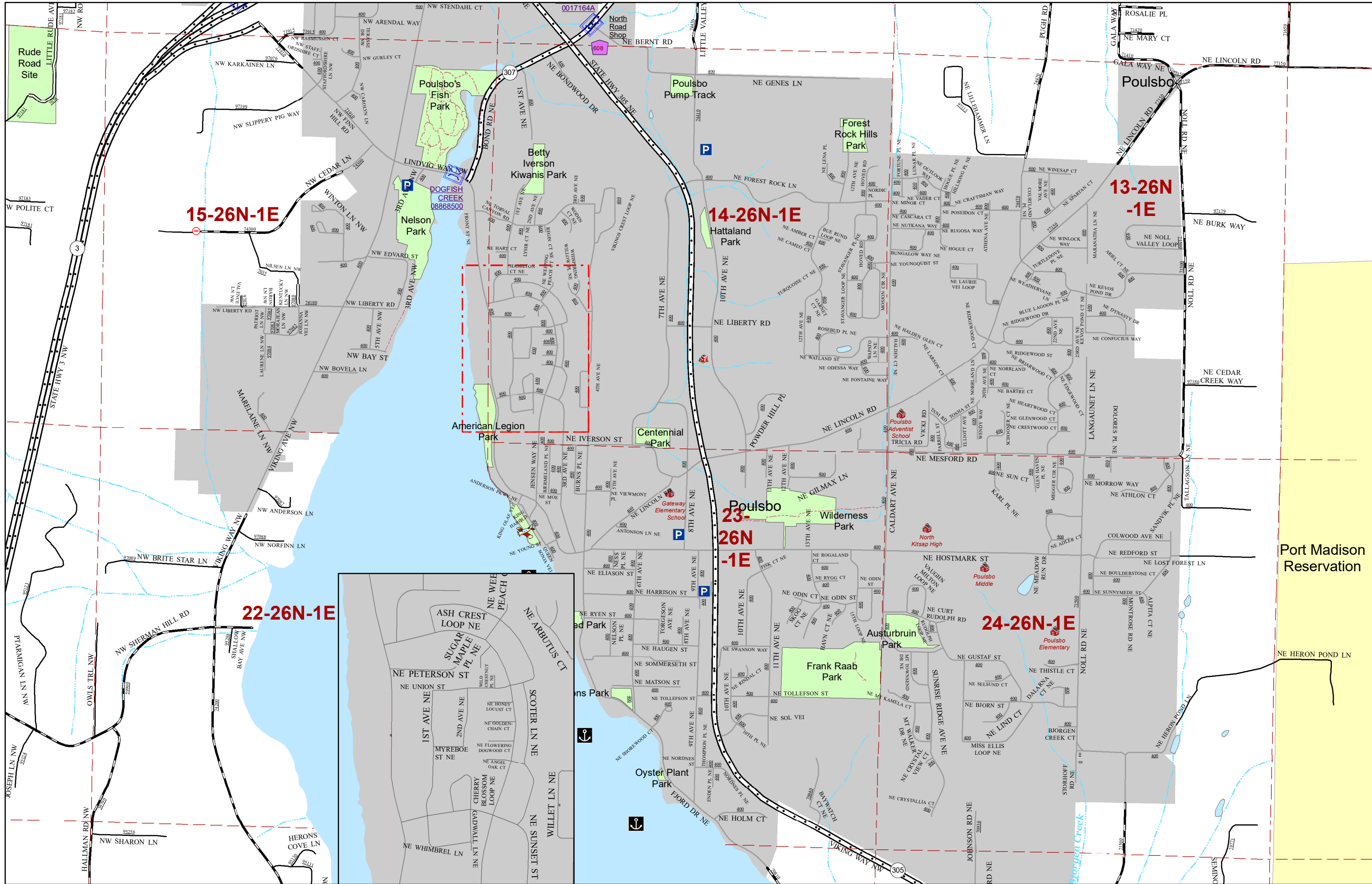
64











Page 67

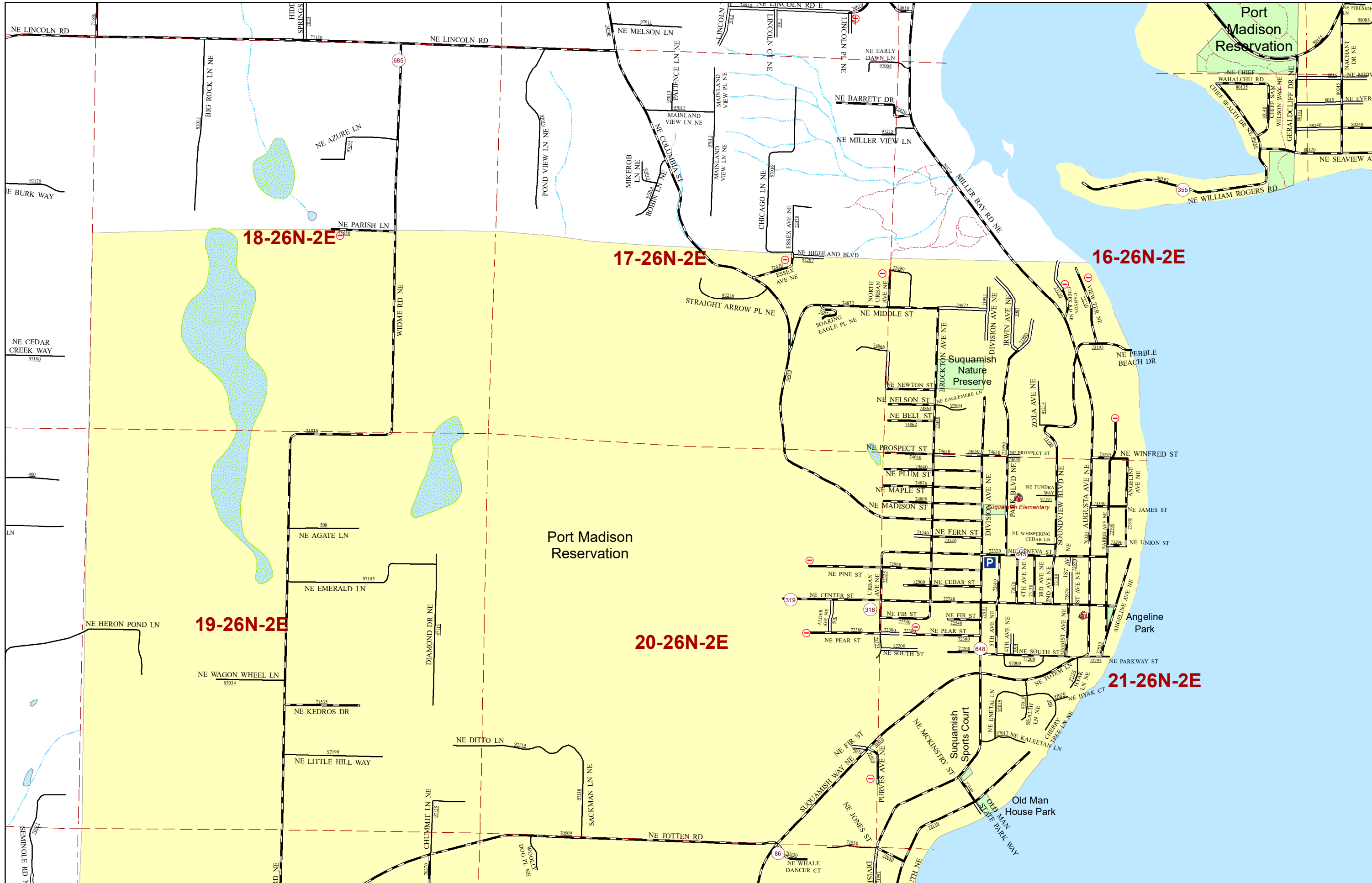
North / City

68

Page 69

North / City

68



Page 68

North

69

Page 70

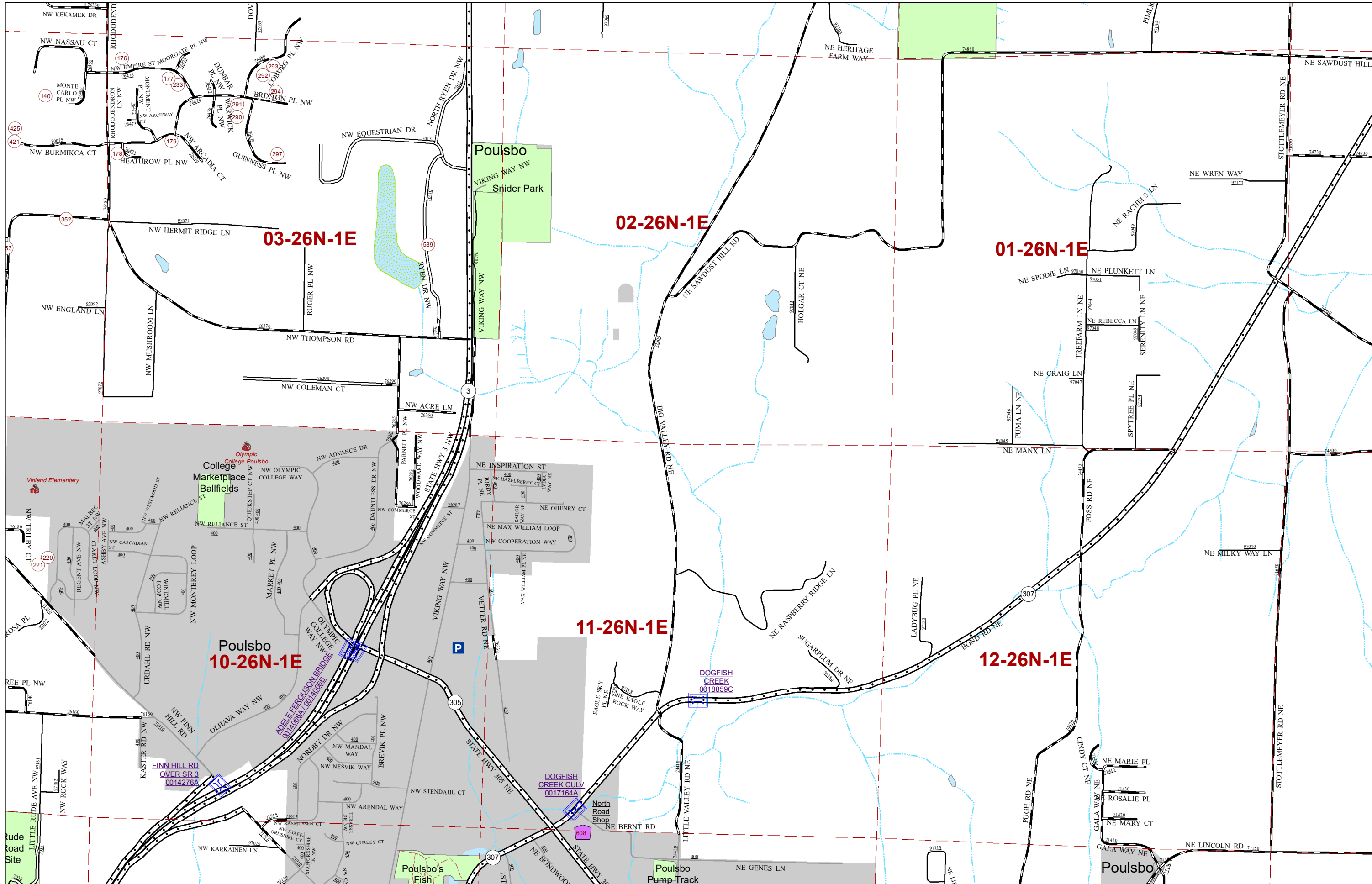
North

69









Page 71

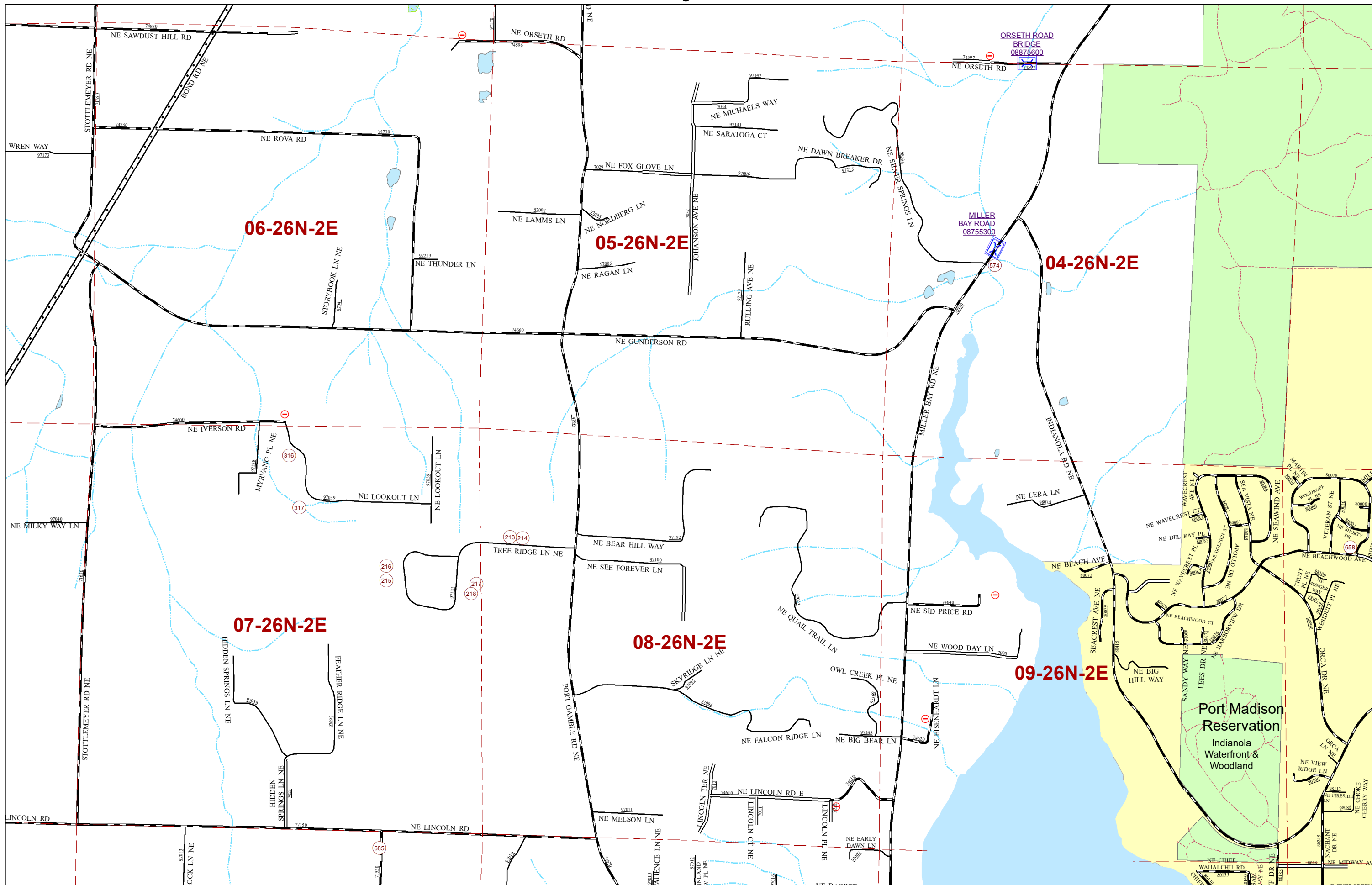
Page 73

North / City

North / City

72

72



06-26N-2E

05-26N-2E

04-26N-2E

07-26N-2E

08-26N-2E

09-26N-2E

Port Madison  
Reservation  
Indianola  
Waterfront &  
Woodland

ORSETH ROAD  
BRIDGE  
08875600

MILLER  
BAY ROAD  
08755300

Page 72

North

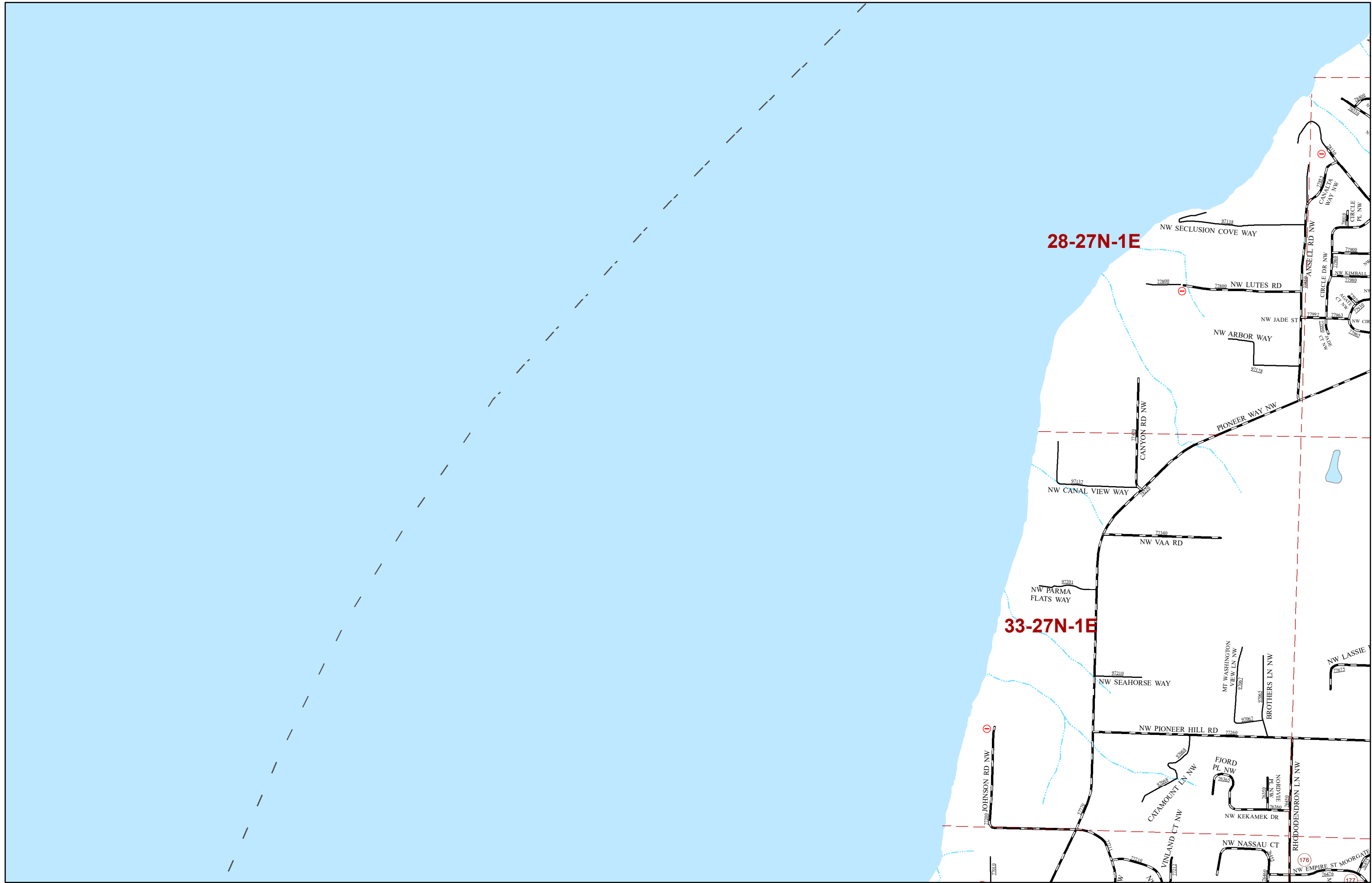
73

Page 74

North

73





**28-27N-1E**

**33-27N-1E**

North

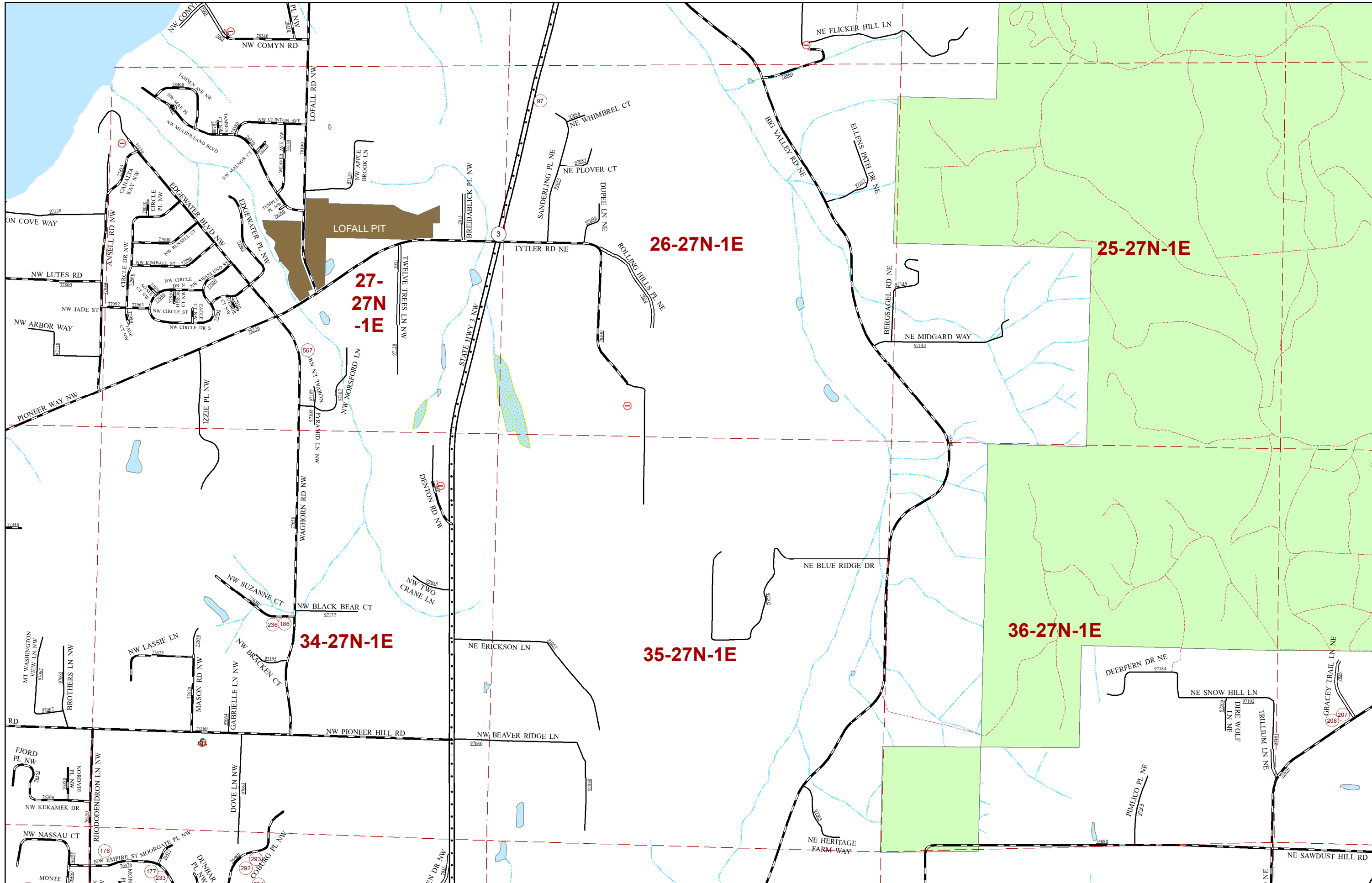
Page 76

North

75

75





Page 75

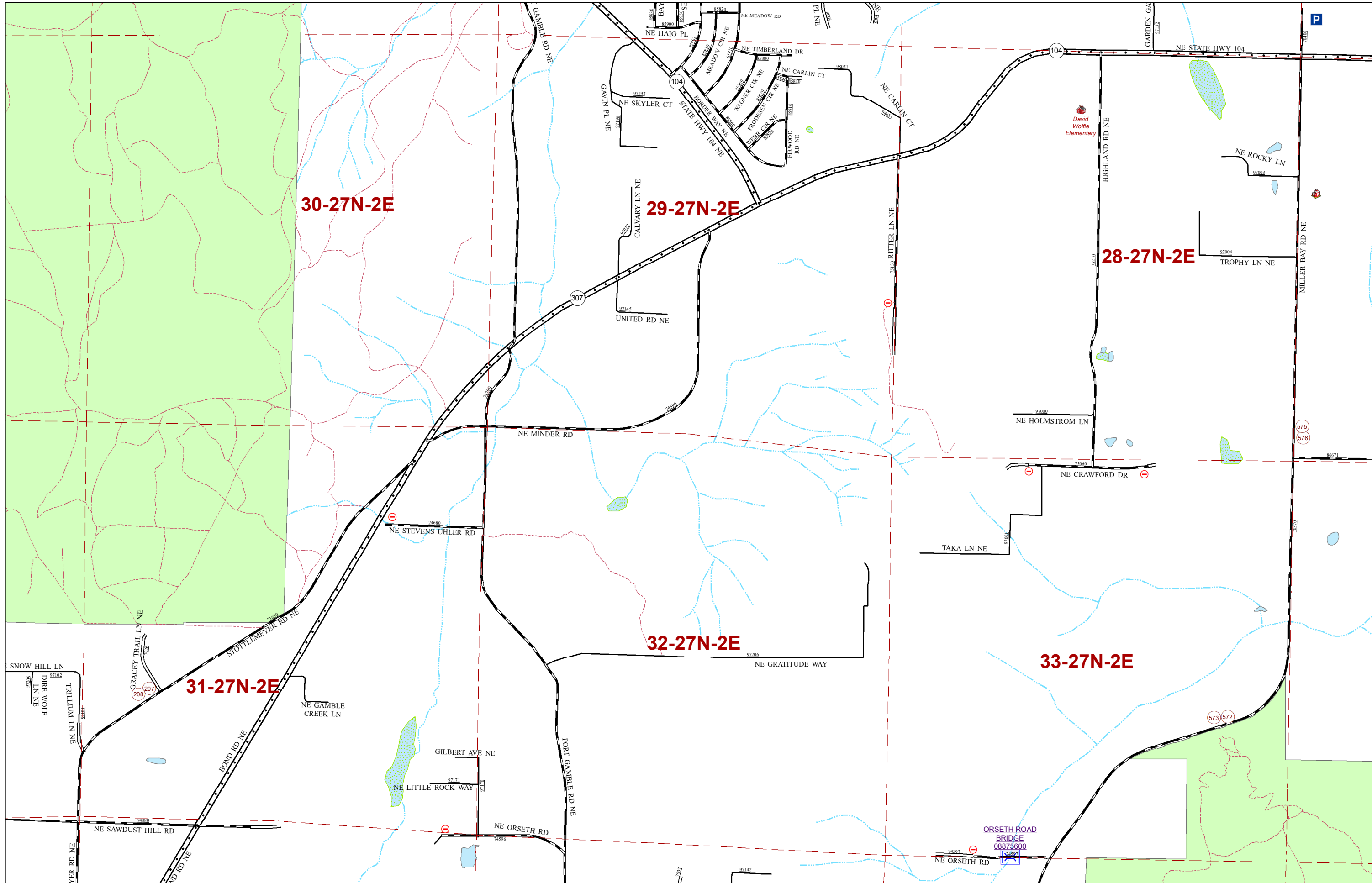
North

Page 77

North

76

76



30-27N-2E

29-27N-2E

28-27N-2E

31-27N-2E

32-27N-2E

33-27N-2E

Page 76

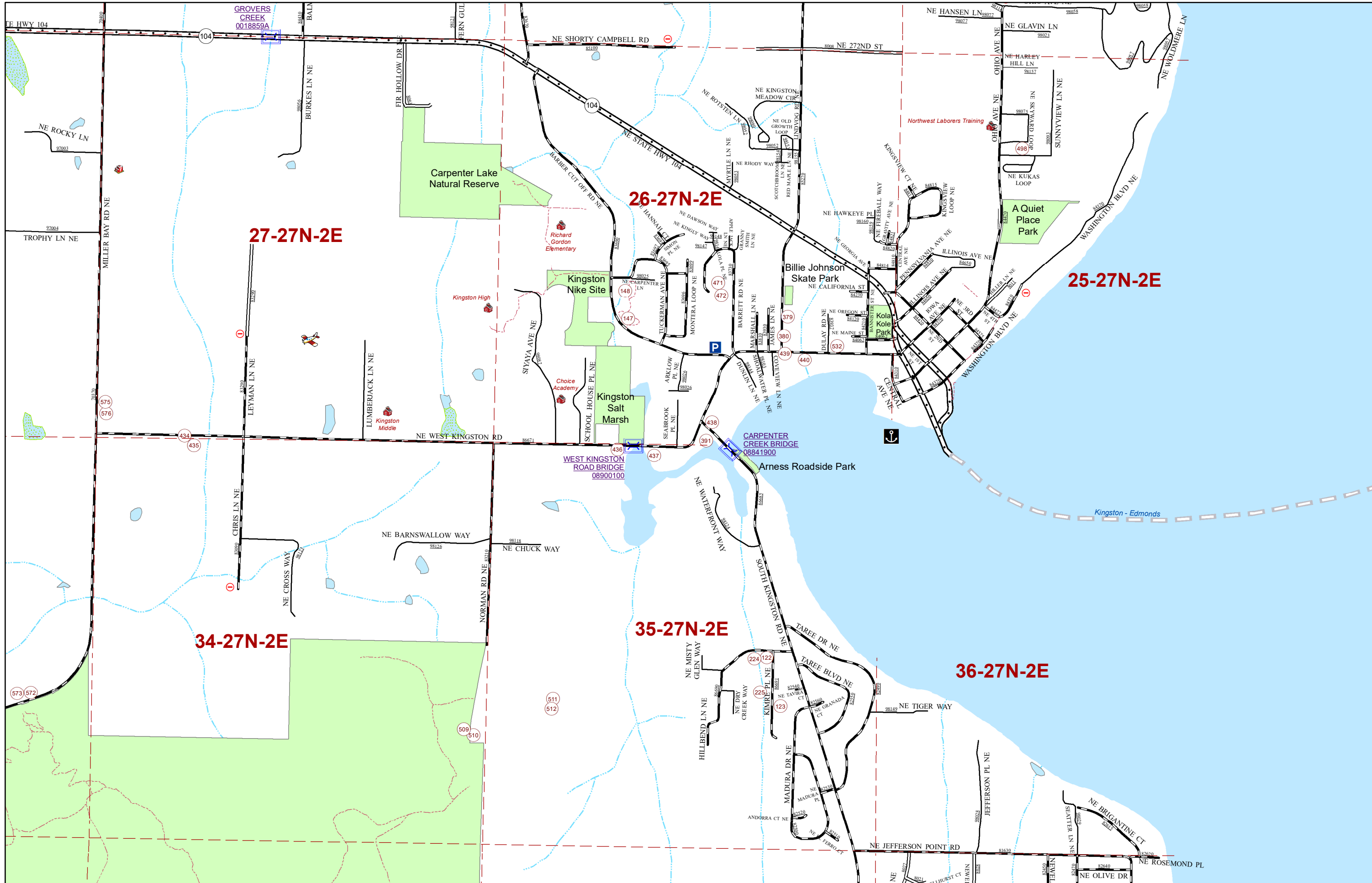
North

77

Page 78

North

77



Page 77

North

78

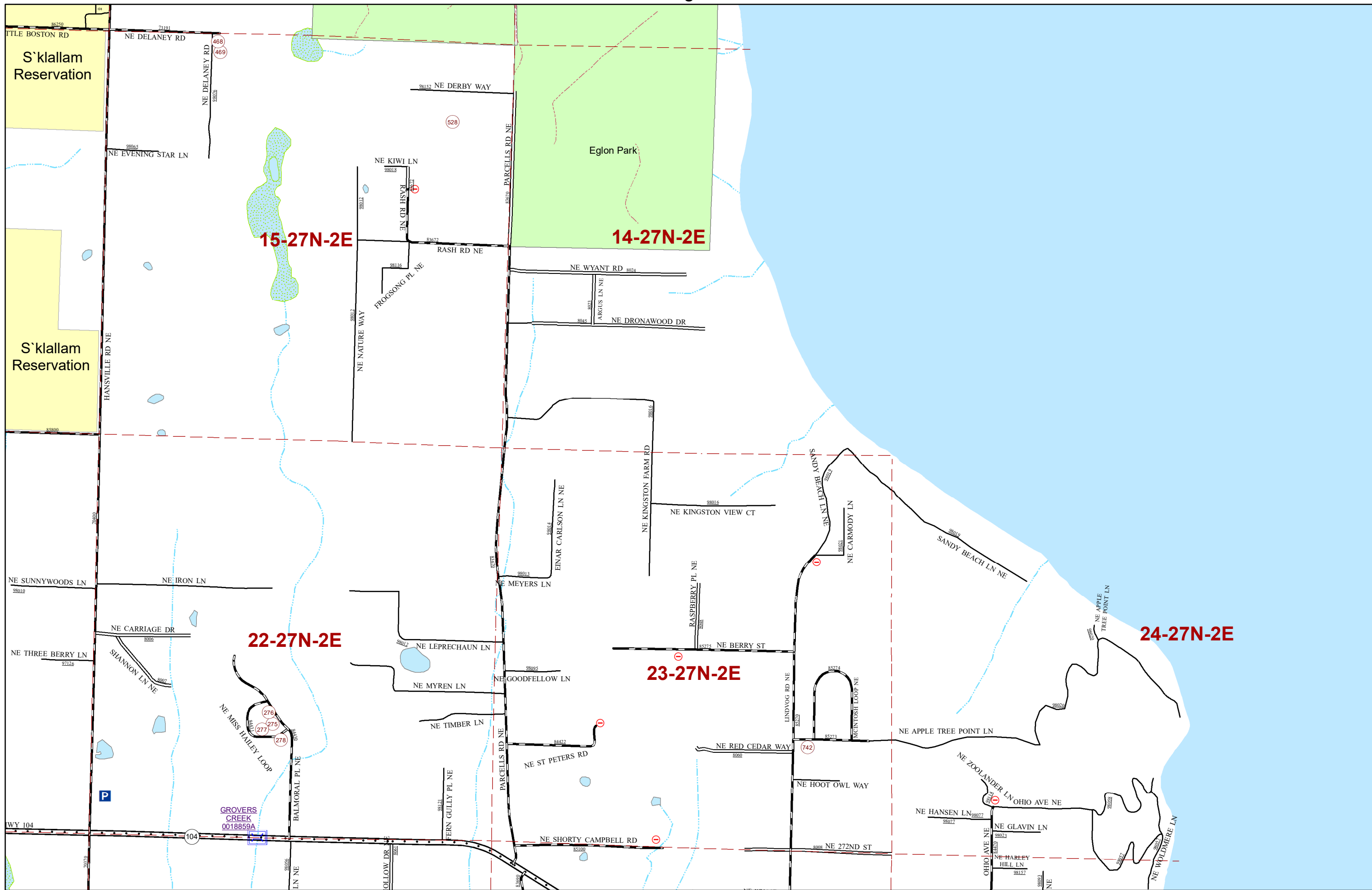
North

78









Page 80

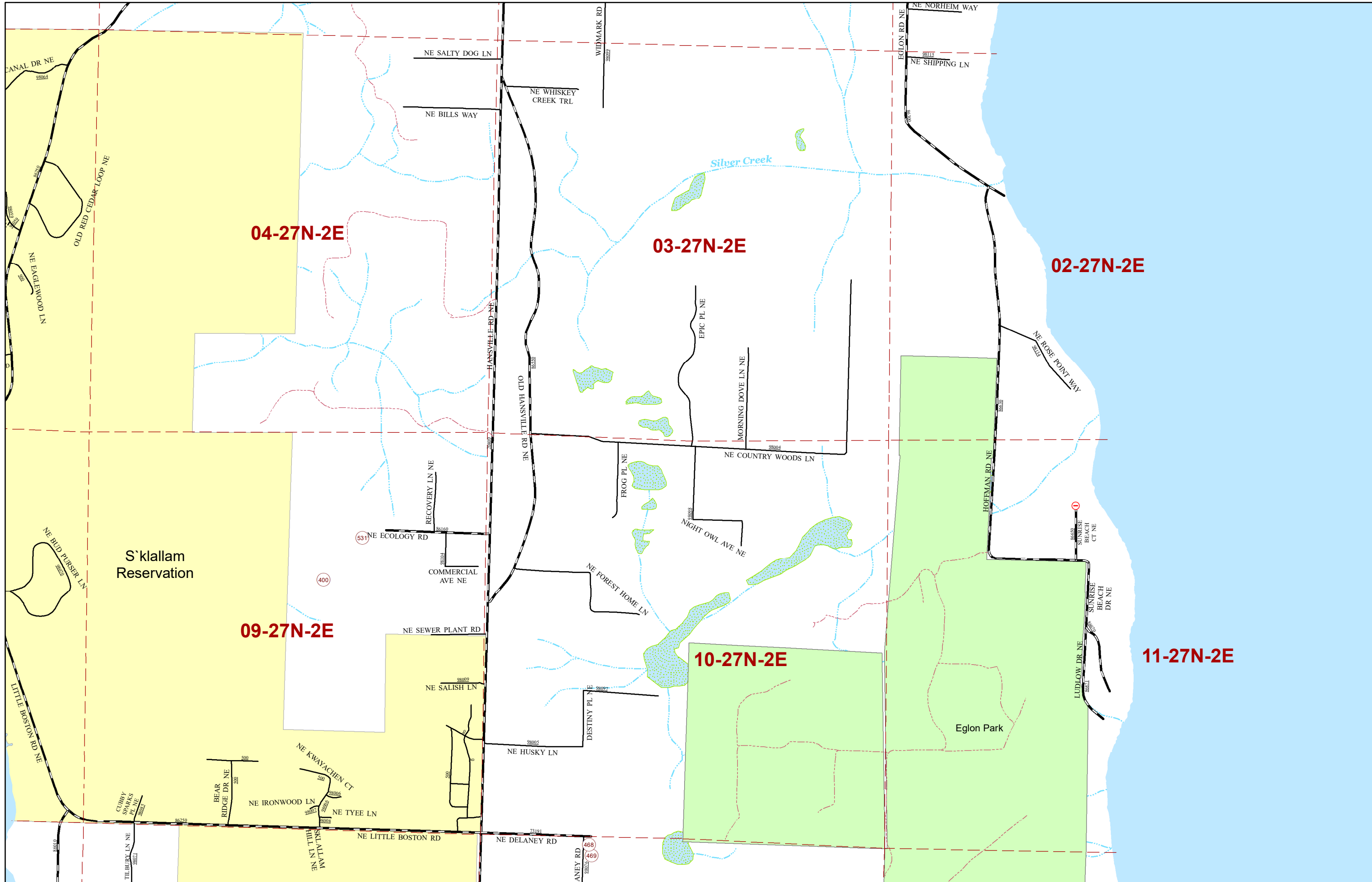
North

North

81

81





Page 82

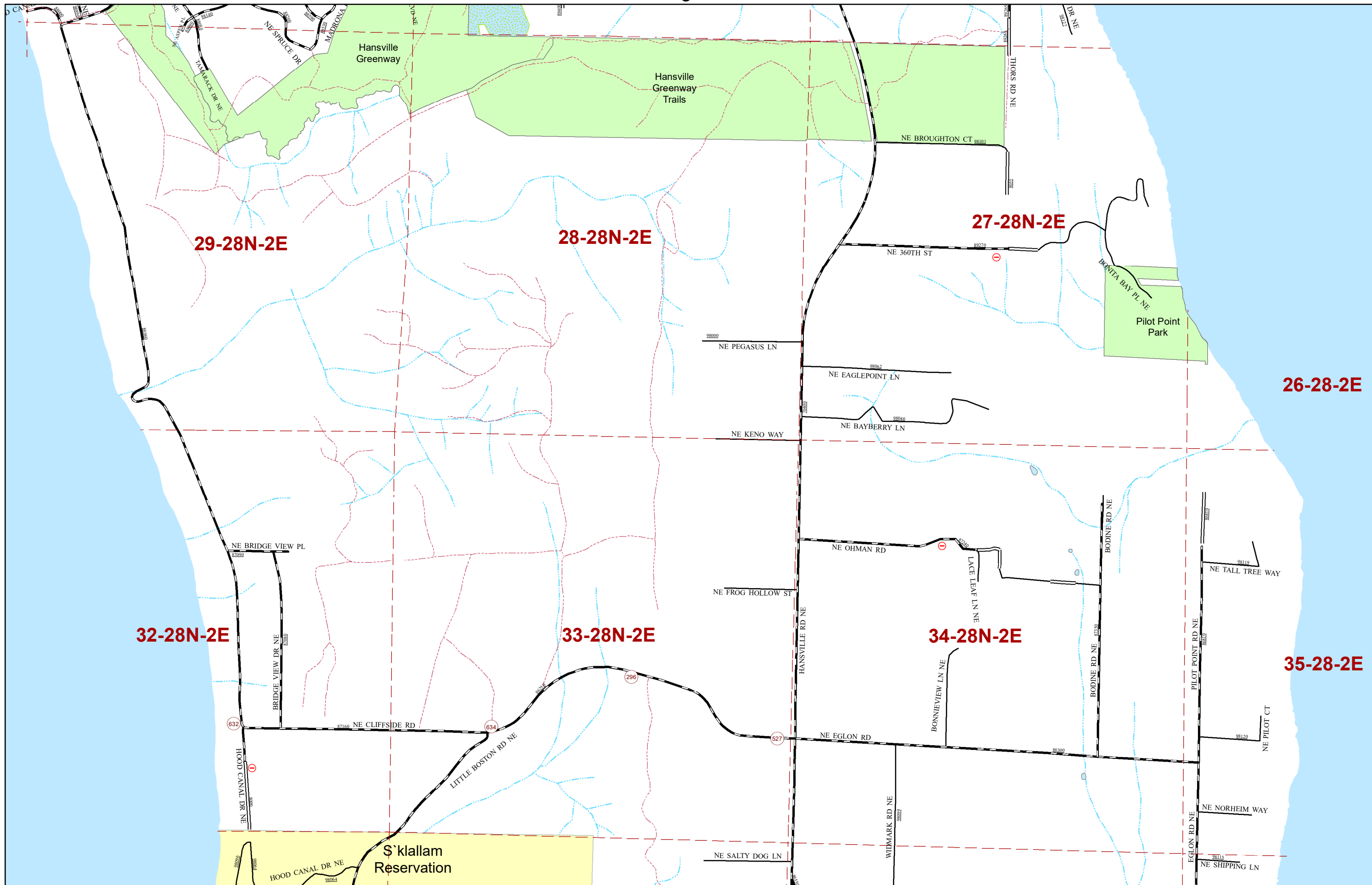
North

83

North

83



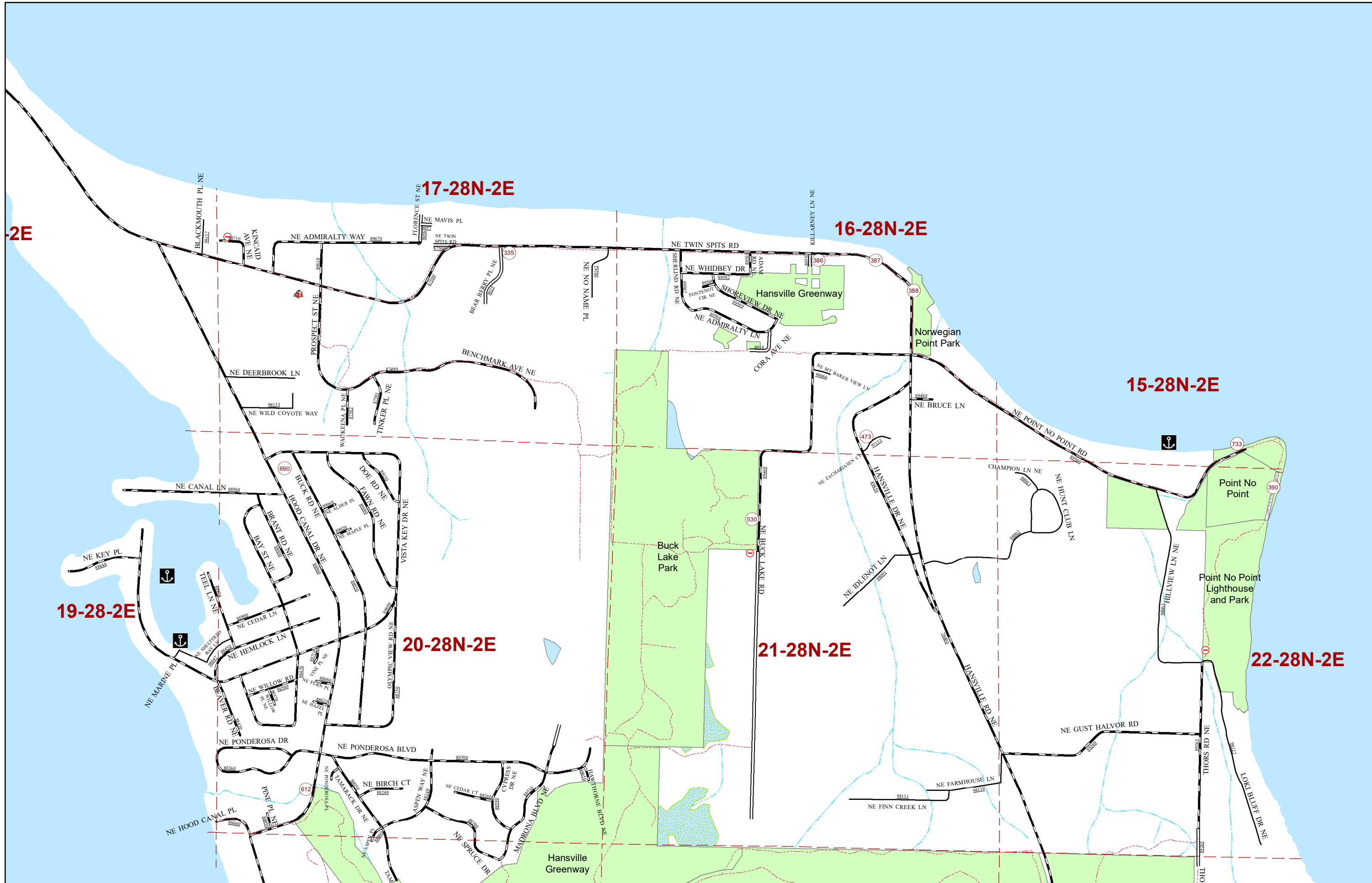


North

North

84

84



2E

17-28N-2E

16-28N-2E

15-28N-2E

19-28-2E

20-28N-2E

21-28N-2E

22-28N-2E

North

North

85

85

12-28N-1E

07-28N-2E

13-28N-1E

18-28N-2E

17-28N-2E

North

North

86

86



**ROAD INDEX**

NAME	LOG #	STATUS	PAGE	SECTIONS	NAME	LOG #	STATUS	PAGE	SECTIONS	NAME	LOG #	STATUS	PAGE	SECTIONS	NAME	LOG #	STATUS	PAGE	SECTIONS
10TH AVE NE	400	C	68	14,23	30TH ST (NE)	200	C	42	12	ADMIRALTY WAY (NE)	89670	M	85	17	AMAK LN	200	C	41	3
10TH PL NE	400	C	68	23	30TH ST (NE)	200	U	42	12	ADRIA LN (NE)	300	C	50	28	AMANDA LOOP (NW)	95237	P	60	3
10TH ST	200	C	34	14	30TH ST (NE)	51940	M	42	7,12	ADRIAN LN (NW)	1022	U	53	17,20	AMBER CT (NE)	400	C	68	14
10TH ST (E)	200	C	34	13	31ST ST (E)	200	C	42	1,11,12	ADVANCE DR (NW)	400	C	72	10	AMBERCREST WAY (NW)	95365	P	60	10
10TH ST (E)	200	C	35	18	31ST ST (E)	52930	U	42	1	ADVANTAGE AVE	100	C	18	3	AMBERJACK AVE	600	F	71	5
118TH AVE NW	27	C	2	9	31ST ST (NE)	5030	C	42	2	ADVANTAGE AVE	100	C	26	34	AMBERJACK RD	600	F	71	5,6,7
11TH AVE NE	400	C	68	14,23	31ST ST (NE)	5030	U	41	3,10	AEGEAN BLVD NE	56282	M	49	25	AMBERLY PL SE	36150	M	20	3,10
11TH ST	200	C	34	13,14,15	31ST ST (NE)	5030	U	42	2	AEGEAN BLVD NE	56282	M	50	30	AMBLESIDE LN (NE)	95036	P	50	30
11TH ST (E)	200	C	34	13	31ST ST (NE)	52930	M	42	1	AEGEAN CT NE	56285	M	49	25	AMBROSE LN NW	X	C	51	27
11TH STREET PL	200	C	34	13	32ND ST (E)	200	C	42	1,2	AFFIRMED LN NE	300	C	57	15	AMELIA CT (SE)	40560	M	18	1
12TH AVE NE	400	C	68	14,23	33RD ST (E)	200	C	42	1,2	AGAPE CT (SE)	93126	P	4	4,5	AMERICAN PL SE	92108	P	3	2,11
12TH MAN LN SW	X	P	7	32	360TH ST (NE)	89270	P	84	27	AGATE BEACH LN (NE)	300	C	66	33	AMETHYST LOOP NW	19780	M	48	30
12TH ST	200	C	34	13,14	360TH ST (NE)	89270	U	84	27	AGATE CT NW	77970	M	76	27	AMHERST WAY SW	100	C	17	4,9
13TH AVE NE	400	C	68	23	360TH ST (NE)	89270	M	84	27	AGATE LN (NE)	500	P	69	19	AMHURST CT (NE)	57380	M	61	12
13TH ST	200	C	34	13,14,15	3RD AVE E	49210	M	35	21	AGATE PASS BRG	-305	S	65	29	AMMON LN NW	76166	M	67	16
13TH ST (E)	200	C	34	13	3RD AVE NE	400	C	68	14,23	AGATE PASS RD NE	300	C	66	28,33	AMRON CT (NW)	13897	M	48	30
140TH AVE	27	C	2	7	3RD AVE NE	73130	M	69	21	AGATE POINT RD NE	300	C	66	28	ANANDA PL NW	300	C	57	22
14TH AVE NW	27	C	4	9	3RD AVE NW	400	C	68	15	AGATE ST NE	300	C	66	28	ANANDA PL NW	300	C	51	27
14TH ST	200	C	34	13,14	3RD AVE W	200	C	26	28	AGATEWOOD RD NE	300	C	66	28,33	ANATEVKA LN SE	93007	P	4	6
14TH ST (E)	200	C	34	13	3RD AVE W	200	C	33	21	AGUILAR CT (E)	47413	M	35	21	ANATEVKA LN SE	3030	U	4	5,6
15TH LOOP NE	400	C	68	23	3RD AVE W	15835	M	26	28	AGUILAR CT (E)	47413	M	36	22	ANCHOR PL NW	78410	P	79	22
15TH ST	200	C	34	14,15	3RD ST (E)	46145	M	27	25	AHERN CT W	2022	U	25	32	ANCHOR PL NW	78410	M	79	22
15TH ST (E)	200	C	34	13	3RD ST (NE)	54820	M	50	30	AHLSTROM RD E	46670	M	27	30	ANDASIO LOOP SE	X	C	18	2
160TH ST (SE)	X	P	4	9	3RD ST (NE)	84575	M	78	25	AIKEN RD SE	4004	U	19	6,7	ANDERBAR RD SE	93084	P	19	4,9
160TH ST (SE)	3001	U	4	7,8,9	40TH PL (NE)	54694	M	42	1,6	AIKEN RD SE	43050	U	19	6	ANDERSON AVE	100	C	18	2
160TH ST (SE)	3001	U	3	12	44TH ST (SW)	25332	M	17	6	AIKEN RD SE	43050	M	19	6	ANDERSON HILL RD (NW)	13549	M	54	13,14,18
161ST ST NW	27	C	3	11	4TH AVE NE	400	C	68	14,23	AILERON CT (NW)	13755	M	54	18	ANDERSON HILL RD (NW)	13549	M	55	17,20
162ND ST NW	27	C	3	11	4TH AVE NE	7014	U	69	21	AIRPARK CT (NW)	13745	M	54	18	ANDERSON HILL RD SW	29830	C	17	4
163RD ST NW	27	C	3	11	4TH AVE NE	73070	M	69	21	AIRPORT WAY SW	200	C	16	12	ANDERSON HILL RD SW	29830	C	26	33
164TH ST NW	27	C	3	10,11	4TH ST	200	C	34	13,14	AIRPORT WAY SW	200	C	11	13	ANDERSON HILL RD SW	29830	M	26	33
166TH AVE	27	C	1	12	4TH ST (E)	42490	M	27	25	AIRPORT WAY SW	200	S	16	12	ANDERSON HILL RD SW	29830	M	17	4
166TH STREET CT NW	27	C	3	11	4TH ST (NE)	84477	M	78	25	AL DORSEY LN NW	300	C	51	27	ANDERSON LN (NW)	97087	P	68	22
16TH ST	200	C	34	14	5TH AVE NE	400	C	68	23	ALABAMA CT	600	F	59	6	ANDERSON LNDG NW	58030	P	59	12
16TH ST (E)	200	C	34	13	5TH AVE NE	5046	U	56	19	ALAMEDA ST SW	25350	M	17	7	ANDERSON LNDG NW	58030	P	54	13
16TH ST (E)	200	C	35	18	5TH AVE NE	54730	U	56	19	ALAND LN NE	95137	P	64	35	ANDERSON LNDG NW	58030	M	54	13
17TH ST	200	C	34	14,15	5TH AVE NE	54730	M	56	19	ALASKA AVE E	47250	M	35	21	ANDERSON PKWY NE	400	C	68	23
17TH ST	18040	C	34	15	5TH AVE NE	72610	M	69	21	ALASKA AVE E	47250	M	28	28	ANDERSON RD SE	44850	M	28	34
17TH ST (E)	200	C	34	13	5TH AVE NW	400	C	68	15	ALASKA AVE SE	47250	M	28	28	ANDERSON RD SE	44850	M	20	3
18TH ST	200	C	34	14	5TH ST	200	C	33	16	ALBACORE CIR	600	F	59	5	ANDERSON ST	200	C	34	14
18TH ST (E)	200	C	34	13	5TH ST	200	C	34	13,14	ALBERTSON RD (NE)	300	C	58	14	ANDORRA CT NE	82520	M	78	35
18TH ST (E)	200	C	35	18	62ND AVE NW	27	C	3	12	ALBRIGHT AVE SE	4034	U	28	33	ANDOVER WAY (SE)	X	P	19	7
18TH ST (NW)	17932	M	34	15	64TH ST (NW)	56100	M	49	27,34,35	ALBRIGHT AVE SE	4034	U	19	4	ANDREA LN NW	91076	P	54	19
19TH ST	200	C	41	10	66TH AVE NW	27	C	3	12	ALDER AVE (NE)	500	U	74	10	ANDREWS LN (SW)	92092	P	12	21
19TH ST	200	C	42	11	6TH AVE NE	400	C	68	23	ALDER AVE NE	300	C	51	25	ANDREWS LN (SW)	92092	P	13	22
19TH ST	200	C	34	14,15	6TH AVE NE	54845	M	56	19,24	ALDER AVE NE	500	U	69	20	ANDY ROGERS PL NW	91220	P	45	25,36
19TH ST (E)	200	C	42	7,12	6TH ST	200	C	34	13,14,15	ALDER LN W	100	C	26	34,35	ANGEL OAK CT (NE)	400	C	68	14
1ST AVE E	49330	M	35	21	6TH ST	200	C	33	16	ALDER PL (NE)	89060	M	85	20	ANGELINE AVE NE	72830	M	69	16,21
1ST AVE NE	400	C	68	14	72ND ST (NE)	56350	M	49	25	ALDER ST (E)	48670	M	35	21	ANGELINE AVENUE SOUTH NE	72110	M	69	21
1ST AVE NE	72670	U	69	21	72ND ST (NE)	56350	M	50	30	ALDER ST (NE)	200	C	35	18	ANGELINE AVENUE SOUTH NE	72110	M	66	28
1ST AVE NE	72670	M	69	21	73RD ST (NE)	56346	M	49	25	ALDER ST (NE)	50160	M	35	18	ANGELO STRADA PL SE	3059	U	4	8
1ST AVE W	1020	U	26	28	73RD ST (NW)	56398	M	49	27	ALDER ST (W)	26205	M	25	32	ANGELS HOLLOW WAY (SE)	93161	P	3	12
1ST AVE W	1029	U	26	28	7TH AVE NE	400	C	68	14	ALDER ST NE	8039	U	70	14	ANGELS LN NW	91187	P	30	13
1ST ST	200	C	33	21	7TH ST	200	C	34	14	ALDER ST NE	8039	U	74	11	ANNA RD (NE)	57420	U	60	2
1ST ST	200	C	34	14,15,22,24	82ND AVE NW	27	C	3	11	ALDERWOOD LN (NE)	98048	P	74	1	ANNA RD (NE)	57420	M	60	2,3
1ST ST (E)	46280	M	27	25	82ND PL NW	13871	M	55	20	ALDO RD NW	77010	M	71	4	ANNA VERA LN (NE)	300	C	66	34
1ST ST (NE)	-104	S	78	25	82ND ST (NW)	13872	M	54	19	ALDO RD NW	77010	M	71	4	ANNIE ROSE LN NW	300	C	51	27
1ST ST (NE)	54470	M	50	31	82ND ST (NW)	13872	M	55	20	ALEXANDER PL	300	C	51	26	ANNIES PL	X	C	27	25
1ST ST (W)	17725	M	34	15	8TH AVE NE	400	C	68	14,23	ALEXANDRIA CT (NW)	57783	M	60	4	ANNIES PL	100	C	27	25
1ST ST (W)	17720	M	33	21	8TH ST	200	C	34	13,14	ALEXIS DR NE	95295	P	49	35	ANOKA AVE	200	C	34	14
20TH AVE NE	400	C	68	13	94TH AVE NW	27	C	3	10	ALFORD PL NW	300	C	51	27	ANSELL RD NW	77850	P	76	27
20TH ST	200	C	41	10	9TH AVE NE	400	C	68	23	ALKI VIEW CT (E)	48210	M	35	21	ANSELL RD NW	77850	P	75	28
20TH ST	200	C	42	11	9TH ST	200	C	34	13,14,15	ALL VIEW BLVD (NE)	54310	P	50	31	ANSELL RD NW	77850	M	76	27
21ST ST	200	C	41	10	9TH ST (E)	200	C	34	13	ALL VIEW BLVD (NE)	54310	M	50	31	ANSELL RD NW	77850	M	75	28
21ST ST (E)	200	C	42	12	A					ALLAN KING RD W	10330	M	29	19	ANTHONY DR (SE)	30403	M	9	31
22ND AVE NE	400	C	68	13	A ST	16445	M	34	22	ALLEN ST	600	F	63	30	ANTLER PL NW	91218	P	46	31
22ND ST (E)	200	C	42	12	A ST	600	F	65	36	ALLENS COVE LN NE	300	C	66	34	ANTONSON LN NE	400	C	68	23
23RD AVE NE	400	C	68	13	A ST	600	F	61	1	ALLISON WAY SE	35050	M	14	17	ANTRIM LN SW	92093	P	13	22
23RD ST (E)	200	C	42	12	AAR														



NAME	LOG #	STATUS	PAGE	SECTIONS	NAME	LOG #	STATUS	PAGE	SECTIONS	NAME	LOG #	STATUS	PAGE	SECTIONS	NAME	LOG #	STATUS	PAGE	SECTIONS
ARCHERFISH RD	600	F	71	7	AVANTE DR NW	57615	M	60	3	BARRETT DR (NE)	72420	M	69	16,17	BEEF CREEK LN NW	91148	P	30	13
ARCHERFISH RD	600	F	67	18,19	AVELLANA CIR NW	58002	M	59	8	BARRETT RD NE	83730	M	78	26	BEEF CREEK LN NW	91148	P	31	18
ARCHERY RD	600	F	59	7	AVERY LN (NE)	95077	P	60	11	BARSAY LN	94075	P	35	21	BEHAM ST NW	78490	M	79	22
ARCHIE AVE W	91249	P	33	20	AVIATOR LN NW	91094	P	47	35	BARTHOPE CT	300	C	62	10	BELFAIR AVE NE	300	C	44	11
ARCHWAY CT (NW)	76473	M	72	3	AVIATOR LN NW	91094	P	40	2	BARTLETT CT (NW)	57575	M	55	15	BELFAIR AVE NE	300	C	43	10
ARDENWALD PL (SE)	43450	M	27	31	AVON CT NE	56333	M	49	25	BARTOLATZ RD W	15600	P	25	32	BELFAIR VALLEY RD (W)	10609	C	24	35
ARENDAL WAY (NW)	400	C	72	10	AZALEA AVE (SE)	42950	M	19	6	BARTOLATZ RD W	15600	M	25	32	BELFAIR VALLEY RD (W)	10609	C	25	31,32,36
ARES CT	X	P	49	25	AZALEA AVE NE	300	C	51	26	BARTRE CT (NE)	400	C	68	13	BELFAIR VALLEY RD (W)	15550	P	25	32
ARGUS LN NE	8023	U	81	14	AZTEC CT (SE)	34287	M	18	12	BASIL CT (SE)	40491	M	27	36	BELFAIR VALLEY RD (W)	10609	M	24	35
ARGYLE CT NW	19950	M	48	29	AZURE LN (NE)	97035	P	69	18	BASSWOOD CT SE	43513	M	27	31	BELFAIR VALLEY RD (W)	10609	M	16	2,3,10
ARIE CT (SE)	40590	M	18	1	B					BASSWOOD LN (SE)	43511	M	27	31	BELFAIR VALLEY RD (W)	10609	M	25	32
ARIEL CT NE	400	C	68	13	B ST	16380	M	34	22	BATTLE POINT DR NE	300	C	61	8	BELFORD LN (SE)	94004	C	18	2
ARIZONA ST (NE)	54860	U	56	19,24	B ST	600	F	65	36	BATTLE POINT DR NE	300	C	57	17,20	BELL ST (NE)	74862	M	69	16
ARIZONA ST (NE)	54860	M	56	19,24	BABCOCK ST (NE)	97147	P	82	12	BAVARIAN LN (SE)	93039	P	9	31	BELLA LN (NW)	X	P	59	7,8
ARKLOW PL NE	98026	P	78	26	BABCOCK ST (NE)	79560	M	82	12	BAY HILL RD (NE)	300	C	62	9	BELLA VISTA AVE NW	X	P	59	8
ARLENE LN (NE)	98030	P	74	1	BABY DOLL RD E	4021	U	35	19,20	BAY POINTE DR	200	C	34	15	BELLA VISTA AVE NW	X	P	55	17
ARLINGTON PL SE	33215	M	13	13	BABY DOLL RD E	4021	U	27	30	BAY RD NE	300	C	57	20	BELLE HILL LN (NE)	300	C	57	15
ARMADA AVE NW	91311	P	54	18	BABY DOLL RD E	47010	M	27	29,30	BAY RIDGE DR NW	5027	P	64	28	BELLINGHAM AVE SE	3016	U	13	13
ARMSTRONG LN NE	95000	P	42	6	BABY DOLL RD SE	47010	M	27	29,30,31	BAY RIDGE DR NW	5027	U	64	27,28,33,34	BELLPARK DR (NE)	52820	P	42	1
ARNESS RD (NE)	82200	M	74	2	BACH LN NW	91202	P	54	19	BAY SHORE DR NW	14390	M	55	17,20,21	BELLPARK DR (NE)	52820	M	42	1
ARNOLD AVE E	46330	P	27	25	BACHELOR FLAT LN (SW)	92070	P	3	11	BAY ST	42510	C	27	25	BELMONT PL (NE)	54958	M	50	30
ARNOLD AVE E	46330	U	27	25	BACK FORTY LN (NW)	76165	M	67	16	BAY ST	100	C	27	25	BELVEDERE PL NE	98091	P	74	3
ARNOLD AVE E	46330	M	27	25	BACKWOODS PL SW	X	P	8	34	BAY ST	100	S	26	26	BENCHMARK AVE NE	87499	M	85	17
ARRIVA WAY (NW)	91263	P	55	20	BADGER LN (SE)	93049	P	9	30	BAY ST	100	S	27	25	BENDER CIR NE	56965	M	56	23
ARROW POINT DR NE	300	C	57	16,17	BAG END WAY (SW)	92142	P	2	4	BAY ST (NW)	400	C	68	15	BENITA PL NE	53530	M	42	2
ARROW POINT DR NE	300	C	61	8	BAHIA VISTA DR (NE)	52690	M	42	6	BAY ST (SE)	44680	M	28	34	BENNINGTON DR NW	57608	M	60	3
ARROW POINT LOOP NE	300	C	61	8	BAILEY LN (SE)	93028	P	4	9	BAY ST (SW)	100	S	26	26,27,33,34	BENS LN (W)	92134	P	25	32
ARROWHEAD CT NW	1022	U	30	13	BAIRD CT NW	56819	M	55	22	BAY ST (SW)	-166	S	26	33	BENTLEY CIR NE	56270	M	49	25
ARROWHEAD DR (NE)	54835	M	50	30	BAKER HEIGHTS LOOP	200	C	33	20	BAY ST NE	88470	M	85	20	BENTLEY DR (NE)	56260	M	49	25,26
ARROWHEAD PL NE	70230	M	65	29	BAKER HILL RD (NE)	300	C	50	32,33	BAY VIEW AVE E	48340	M	35	21	BENTWOOD LN (SE)	94067	P	27	29
ARSENAL WAY (W)	200	C	34	22	BAKER HILL RD (NE)	300	C	43	3,4,5	BAY VISTA BLVD	200	C	33	16	BENTWOOD LN (SE)	94067	U	27	29
ARSENAL WAY (W)	17619	C	33	21	BAKER HILL RD (NE)	300	C	51	34	BAYBERRY LN (NE)	98046	P	84	27	BERGANIO RD (NE)	300	C	57	21
ARSENAL WAY (W)	17619	C	34	22	BAKER RD (SE)	34550	P	18	12	BAYCREST CT	100	C	26	34	BERGER LN (SE)	40620	M	18	1
ARSENAL WAY (W)	17619	M	33	21	BAKER RD (SE)	34550	P	19	7	BAYMONT PL	200	C	41	10	BERGER LN (SE)	40620	M	19	6
ARSENAL WAY (W)	17619	M	34	22	BAKER RD (SE)	34550	M	19	7	BAYVIEW BLVD (NE)	300	C	62	9	BERGER PL SE	40610	M	18	1
ART MIKELSEN LN	100	C	26	26,35	BAKER RD (SE)	34550	M	14	18	BAYVIEW DR SE	35002	M	14	17	BERGMAN RD (NE)	300	C	62	9
ART PL (NE)	81860	M	74	12	BAKKEN CT (SE)	40304	M	18	1	BAYVIEW DR W	200	C	34	22	BERGSAGEL RD NE	97144	P	76	25
ARTA CT (NE)	56352	M	49	25	BALLARD LN (NW)	X	P	55	17	BAYVIEW DR W	200	C	26	28	BERKELEY PL NE	56357	M	49	25
ARTHUR CT (SE)	32801	M	13	24	BALMORAL PL NE	84430	M	81	22	BAYVIEW DR W	200	C	33	21	BERNARD ST (NW)	13874	M	55	20
ARTHUR PL NW	300	C	57	22	BALMORAL PL NE	84430	M	78	27	BAYVIEW DR W	16210	M	26	28	BERNT RD (NE)	400	C	72	11
ARVICK RD SE	44530	M	28	34	BALSAM BLVD SE	42960	M	27	31	BAYWATCH CT NE	70940	C	68	23	BERNT RD (NE)	400	C	68	14
ARVICK RD SE	44530	M	20	3	BALSAM BLVD SE	42960	M	19	6	BAYWOOD DR NE	85930	M	80	20	BERRY LAKE RD (SW)	22410	C	18	3
ARVON AVE	200	C	34	14	BALTIC LN NE	79470	M	82	12	BEACH AVE (NE)	80073	M	73	9	BERRY LAKE RD (SW)	22410	M	18	2,3
ASBERRY WAY (SW)	92114	P	1	2	BALTRAY PL SW	100	C	12	16	BEACH CABIN WAY (NE)	98128	P	86	7	BERRY LAKE RD (SW)	22410	M	17	4
ASCOT LN NE	95163	P	42	6	BALZOW RD (NE)	71870	M	65	29	BEACH COVE LN (NE)	X	P	74	6,7,12	BERRY PATCH LN NE	300	C	62	10
ASGARD LN NW	97111	P	71	4	BALZOW RD (NE)	71870	M	66	28	BEACH CREST DR (NE)	300	C	58	14	BERRY ST (NE)	85275	M	81	23
ASH AVE (SE)	43640	M	27	31	BANCROFT RD (E)	47590	M	35	19	BEACH CREST DR (NE)	300	C	57	15	BERRY ST (SE)	44730	U	28	34
ASH AVE NW	5092	U	60	3	BANCROFT ST	600	F	63	30	BEACH DR	200	C	33	16	BERRY ST (SE)	44730	M	28	34
ASH CREST LOOP NE	400	C	68	14	BANDERA CT (SE)	34286	M	18	12	BEACH DR E	42510	C	27	25	BERRYRIDGE LN NW	91077	P	54	19
ASH PL	200	C	42	12	BANDIT WAY (NW)	95391	P	60	9	BEACH DR E	42510	M	35	16,17,18,19,21	BERRYRIDGE LN NW	91077	P	48	30
ASH ST	200	C	42	12	BANDIX RD SE	30390	P	4	7	BEACH DR E	42510	M	36	22	BERTHA AVE	200	C	34	15
ASHBURY CT NW	300	C	51	27	BANDIX RD SE	30390	U	3	12	BEACH DR E	42510	M	43	8,9	BERTHA AVE NW	200	C	34	15
ASHBY AVE NW	400	C	72	10	BANDIX RD SE	30390	U	4	7	BEACH DR E	42510	M	27	25,30	BERTHA AVE NW	17870	M	34	15
ASHFORD LOOP (NW)	95408	P	49	34	BANDIX RD SE	30390	M	3	1,12	BEACH DR NE	70030	M	79	14	BERWICK PL SW	100	C	17	4
ASHLEY CIR NW	13854	M	55	17	BANDIX RD SE	30390	M	4	6,7	BEACH LN (NE)	97052	P	82	1,6	BESSIE PL NW	13863	M	54	19
ASHLEY DR NW	13855	M	55	17	BANDIX RD SE	30390	M	9	31	BEACH ST (NE)	300	C	57	20	BETH LN (NW)	95125	P	64	28
ASHRIDGE AVE SW	100	C	12	16	BANE BERRY AVE SE	3056	U	10	27,34	BEACHSIDE DR NE	95357	P	50	31	BETH LN (NW)	100	C	27	25,36
ASHTON CT (SW)	21138	M	8	34	BANFILL RD (SE)	3026	U	5	3	BEACHWOOD AVE (NE)	80077	U	74	10	BETH LN (NW)	100	C	26	35
ASLAN PL NE	86673	M	74	2	BANNER CREEK LN (SE)	X	P	14	21	BEACHWOOD AVE (NE)	80077	M	73	9	BETH LN (NW)	100	S	27	25
ASPEN CT SE	43512	M	27	31	BANNER CREEK LN (SE)	X	P	15	22	BEACHWOOD AVE (NE)	80077	M	74	10	BETHEL BURLEY RD SE	21709	M	8	25,26,35,36
ASPEN PL (NE)	88090	M	85	20	BANNER LN (SE)	93017	P	9	28	BEACHWOOD CT (NE)	80070	M	73	9	BETHEL BURLEY RD SE	21709	M	13	13,14,23,24
ASPEN PL (NE)	88090	M	84	29	BANNER LN (SE)	93017	P	10	27	BEACON PL NE	95310	P	49	26	BETHEL BURLEY RD SE	21709	M	3	1,2,11,12
ASPEN ST SE	45720	M	27	31	BANNER RD SE	32309	M	10	27,34	BEAL PL NW	91215	P	45	35	BETHEL RD SE	21107	C	26	35
ASPEN WAY NE	88140	M	85	20	BANNER RD SE	32309	M	9	28,33	BEAN RD (SE)	45580	U	20	2	BETHEL RD SE	21107	C	27	36
ASPRO RD	600	F	63	29	BANNER RD SE	32309	M	4	4	BEAN RD (SE)	45580	M	20	2	BETHEL RD SE	21107	C	18	12,11
ASTOR CT NE	300	C	62	10	BANNER RD SE	32309	M	5	3	BEANS BIGHT RD NE	300	C	44	12	BETHEL RD SE	21107	M	18	12
ATHENA AVE NE	400	C	68	13	BANNER RD SE	32309	M	14	16,21	BEAR BERRY PL NE	8025	U	85	17	BETHEL RD SE	21107	M	13	13,14
ATHENS CT (NE)	56324	M	49	25	BANNER RD SE	32309	M	20	3,10	BEAR CREEK RD	1041	C	22	33	BETHEL VALLEY LN (SE)	94005	C	18	1,2
ATHENS WAY (NE)	56323	M	49	25	BANNER RD SE	32309	M	19	4,9	BEAR CREEK RD	1041	C	21	32	BEVERLY LN (NE)	300	C	57	16
ATHLON CT (NE)	400	C	68	24	BANNER RD SE	32309	M	15	15,22	BEAR HILL WAY (NE)	97192	P	73	8	BEVERLY ST SE	30720	M	4	8
ATKINSON ST (SW)	2104	U	13	14,15	BANNER RD SE	32309	M	28	34	BEAR LAKE DR SW	20810	M	1	1	BIELMEIER RD (SE)	33600	M	13	13
ATLANTIS LN (NW)	X	P	41	5	BANNISTER ST NE	84210	M	78	26	BEAR PAW CT (NW)	X	P	54	18	BIELMEIER RD (SE)	33600	M	14	18
ATWATER LOOP (NW)	91262	P	55	20	BANYAN ST	200	C	42	12	BEAR RIDGE DR NE	500	P	83	9	BIG BEAR LN (NE)	97168	P	73	8,9
AUBURN ST (SE)	21700	M	13	13	BARB ST	600	F	63	32	BEAR TRACK LN SW	92056	P	7	31	BIG BEEF CROSSING NW	12780	M	39	4,5
AUDREE LN NE	95202	P	49	36	BARBARA LN SE	30680	M	4	8	BEAR TREE LN (SE)	93042	P	9	30	BIG BIRD DR (NW)	13424	U	54	23
AUDREE LN NE	95202	P	42	1	BARBER CUT OFF RD NE	83690	M	78	26	BEAR TREE LN (SE)	33762	M	9	30	BIG BIRD DR (NW)	13424	M	54	23
AUDREY AVE W	16520	M	34	22	BARBERRY ST	X	C	41	8,9	BEARBERRY CIR	X	C	41	8					

NAME	LOG #	STATUS	PAGE	SECTIONS	NAME	LOG #	STATUS	PAGE	SECTIONS	NAME	LOG #	STATUS	PAGE	SECTIONS	NAME	LOG #	STATUS	PAGE	SECTIONS
BILL POINT HL (NE)	300	C	51	35	BLUMER ST W	200	C	33	21	BRIDGESTONE CT NE	300	C	62	2	BULLDER LN SW	92085	P	3	3
BILL POINT VW NE	300	C	51	35	BOARDWALK PL NW	56796	M	55	15	BRIDGETT LN (NW)	95093	P	60	10	BULL FROG AVE SW	2061	U	6	25
BILLS WAY (NE)	X	P	83	4	BOB CT (SW)	92118	P	17	6	BRIDGEVIEW LN	200	C	34	14	BULL FROG AVE SW	2061	U	7	30,31
BINGO LN SE	94021	P	28	33	BOBCAT LN (SE)	93046	P	9	29	BRIDLE RIDGE BLVD (NW)	57014	M	55	22	BULLARD AVE NE	51270	M	42	12
BINGO LN SE	94021	P	19	4	BOBWHITE LN (NW)	95113	P	60	9	BRIDLE RIDGE BLVD (NW)	57014	M	56	23	BULLDOZER LOOP (NE)	X	P	61	12
BIRCH AVE	200	C	42	2	BOCELLI WAY (SE)	93136	P	4	8,9	BRIDLE RIDGE PL (NW)	57004	M	55	22	BULLHEAD RD	600	F	67	20
BIRCH AVE W	15310	M	25	32	BOCELLI WAY (SE)	93136	U	4	8,9	BRIDLE RIDGE PL (NW)	57004	M	56	23	BULLSEYE ST (E)	19207	U	35	16
BIRCH AVE W	26200	M	25	32	BODINE RD NE	X	P	84	34	BRIDLE VALE BLVD NW	56401	M	49	27	BULMAN AVE (SE)	47140	U	27	29
BIRCH CT (NE)	88240	M	85	20	BODINE RD NE	87350	M	84	34	BRIDLE VALE PL NW	56399	M	49	27	BULMAN AVE (SE)	47140	M	27	29
BIRCH RD (SW)	29340	C	18	3	BODLE RD SE	35670	M	19	5,8	BRIDLE VIEW CT NW	56403	M	49	27	BULMAN RD SE	47170	M	27	29
BIRCH RD (SW)	29340	M	18	2,3	BOGARD RD (NW)	58560	M	63	25	BRIDLE VIEW PL NW	56405	M	49	27	BUMPY WAY (NW)	91257	P	39	4,5
BIRCH ST	200	C	42	11	BOLERO DR (NE)	300	C	44	11	BRIDLETREE DR NW	91175	P	46	33	BUNCHBERRY CT	X	C	41	9
BIRDSEYE VIEW LOOP NW	91523	P	45	26,35	BOLIN POINT PL NE	95315	P	61	1	BRIDLETREE DR NW	91175	P	39	4,5	BUNGALOW WAY NE	400	C	68	13,14
BIRDSONG WAY (SE)	X	P	9	28	BONAIR PL (NE)	50810	M	42	7,12	BRIDON WAY (NW)	95402	P	48	28	BUNKER HILL LN (NW)	X	P	49	35
BIRDSONG WAY (SE)	X	P	10	27	BONANZA PEAK PL	X	C	41	9	BRIDON WAY (NW)	95402	P	49	27	BUNKER ST NW	55450	M	49	34,35
BIRKENFELD WAY (NW)	95316	P	67	20,21	BOND RD NE	-307	S	72	1,11,12	BRIEN DR SE	-300	C	51	26	BUNKER ST NW	55450	M	42	2
BIRKLAND RD NE	300	C	43	3	BOND RD NE	-307	S	77	29,30,31	BRIGANTINE CT (NE)	82615	M	78	36	BUNTING PL SE	X	C	18	2
BIRT DR (SW)	92076	P	16	1	BOND RD NE	-307	S	73	6	BRIGANTINE CT (NE)	82615	M	74	1	BURCHARD DR SW	20550	M	1	1,2
BIRT DR (SW)	92076	P	17	6	BOND RD NE	-307	S	68	14,15	BRIGGINS PL NE	95362	P	61	1	BURCHFIELD DR	200	C	33	16
BISHOP CT (SW)	23655	M	8	34	BONDALE LN (NW)	91133	P	54	19,24	BRIGHAM RD (NE)	300	C	61	8	BURK WAY (NE)	97179	P	68	13
BISON LN (NW)	57814	M	59	8	BONDWOOD DR (NE)	400	C	68	14	BRIGHAM RD (NE)	300	C	62	9	BURKE BAY AVE	X	C	41	9
BJERMELAND PL NE	400	C	68	14,23	BONEFISH DR	600	F	59	5	BRIGHTWAY ST (NW)	19777	M	48	31	BURKES LN NE	98056	P	81	22
BJORGEN CREEK CT	400	C	68	24	BONFIRE CT (NW)	X	P	48	31	BRINKLEY CT (NW)	57601	M	60	3	BURKES LN NE	98056	P	78	27
BJORN ST (NE)	400	C	68	24	BONITA BAY PL NE	X	P	84	27	BRISTLECONE DR	200	C	42	2	BURLEY AVE SE	23170	M	3	12
BJUNE DR SE	300	C	51	26,27	BONKLA LN (NW)	91039	P	39	5	BRITE STAR LN (NW)	97089	P	68	22	BURLEY OLALLA RD (SE)	23760	M	8	35,36
BLACK BEAR CT (NW)	97172	P	76	34	BONNIEVIEW LN NE	X	P	84	34	BRITTANY LN	X	U	12	18	BURLEY OLALLA RD (SE)	23760	M	9	31,32
BLACK FOREST LN SE	93038	P	9	31	BONNIEVILLE PL SE	34289	M	18	12	BRITNEY LN SE	3053	U	10	27	BURLEY OLALLA RD (SE)	23760	M	4	5,6
BLACK FOREST LN SE	93038	U	9	31	BOONE RD	X	C	41	4	BRIXTON PL NW	76474	M	72	3	BURLINGAME CT NE	300	C	58	23
BLACK HAWK CT (NW)	13901	P	48	29	BOOTLEG HILL PL NE	52460	M	42	6	BROAD ST (E)	X	C	42	2	BURMIKCA CT (NW)	80075	M	71	4
BLACK HAWK CT (NW)	13901	M	48	29	BORDER WAY NE	85860	M	77	29	BROAD ST (E)	200	C	42	1,2	BURMIKCA CT (NW)	80075	M	72	3
BLACK RD (SE)	32680	M	9	28,32,33	BOSCOLA LN (NE)	95076	P	60	11	BROAD ST W	17430	M	33	16,21	BURMIS PL NE	400	C	68	14,23
BLACK SWAN LN (SE)	93037	P	9	31,32	BOSTON LN (NE)	98060	P	82	5	BROADLEAF CT (NE)	56940	M	49	26	BURRETT ST (NE)	95341	P	42	1
BLACK WALNUT LN NE	200	C	42	2	BOTHWELL ST	100	C	18	2	BROADMOOR LOOP	200	C	42	2	BURWELL PL	200	C	34	14
BLACK WOOD LN (NE)	300	C	58	14	BOULDER PL (NE)	300	C	44	2	BROADSTONE PL SW	22437	C	12	16	BURWELL ST	200	C	34	13,15
BLACKBERRY HILL LN SE	X	P	19	6	BOULDER RIDGE CT (NE)	56172	M	60	2	BROADWAY AVE	200	C	34	14	BURWELL ST	200	C	33	16
BLACKBERRY LN NE	57377	M	61	1	BOULDERSTONE CT (NE)	400	C	68	24	BROCKTON AVE NE	72450	M	69	16,21	BURWELL ST	-304	C	34	13
BLACKBIRD DR NE	56972	M	49	26	BOUNDARY LN NE	95031	P	56	19	BROKEN ARROW LN (SE)	93096	P	9	31	BURWELL ST	17800	C	34	15
BLACKFISH CT	200	C	41	3	BOUNDARY RD (N)	600	F	71	5,8	BROMLEY PL NW	300	C	51	27	BURWELL ST	-304	S	34	13,14,15
BLACKJACK LN (SW)	28200	M	13	14,15	BOUNDARY TRL NW	12769	M	39	4,5	BRONCO PL NW	56434	M	49	27	BURWELL ST	17800	M	34	15
BLACKMOUTH PL NE	98137	P	86	18	BOVELA LN (NW)	400	C	68	15	BROOK LN NW	12773	M	39	5	BUSHLAC LN NW	95115	P	55	16
BLACKSMITH DR SE	93125	P	9	33	BOWE LN SE	33765	P	9	30	BROOK ST (SE)	34820	M	14	18	BUSHNELL DR	600	F	65	36
BLACKSTER LN (NE)	300	C	62	11	BOWE LN SE	33765	M	9	30	BROOKCLIFF LN (NE)	300	C	51	26	BUSINESS PARK LN (NE)	300	C	57	22
BLACKSTONE CT	100	C	26	34	BOWEN ST (NE)	50580	M	42	7	BROOKDALE LN (NE)	300	P	49	26,27	BUTLER AVE SW	24110	M	8	34
BLACKTAIL LN (SE)	X	P	19	9	BOWWOOD CIR NE	95338	P	49	35	BROOKSIDE CT SE	32821	M	8	25	BUTTERCUP LN SE	36472	M	20	10
BLACKTAIL LN (SE)	X	P	20	10	BOWWOOD CIR NE	95338	P	42	2	BROOKSIDE CT SE	32823	M	8	25	BUTTERCUP LN SE	36472	M	15	15
BLAINE AVE NW	56675	M	55	16	BRACKEN CT (NW)	97195	P	76	34	BROOKWOOD DR (SE)	32822	M	8	25	BYRON DR (NE)	300	C	58	23
BLAISDELL LN (E)	48600	U	35	17	BRACKENWOOD LN (NE)	300	C	62	2	BROOKWOOD LN (NW)	55980	M	49	34	BYRON ST (NW)	14100	M	55	20
BLAISDELL LN (E)	48600	M	35	17	BRADFORD LN (NE)	300	C	61	8	BROOM ST NE	300	C	66	34					
BLAKE CT NW	55925	M	55	22	BRADFORD LN (NE)	300	C	62	9	BROOMGERRIE RD (NE)	300	C	58	23					
BLAKE VIEW DR (SE)	47340	M	28	28	BRADFORD LN (NE)	300	C	57	16	BROTHERS LN NW	97065	P	75	33					
BLAKELY AVE NE	300	C	44	2	BRADLEY CT	200	C	42	1	BROTHERS VIEW LN (NW)	X	P	63	36					
BLAKELY AVE NE	300	C	43	3	BRADLEY RD	600	F	65	36	BROUGHTON CT (NE)	98101	P	84	27					
BLAKELY AVE NE	300	C	51	27,34	BRADLEY ST	200	C	42	1	BROUGHTON CT (NE)	8055	U	84	27					
BLAKELY CT E	300	C	43	3	BRADY PL SE	40618	M	18	1	BROUSSARD LN W	91121	P	16	2,3					
BLAKELY CT W	300	C	43	3	BRAEMAR DR (NW)	19942	M	48	29	BROUSSARD LN W	91121	U	16	2,3					
BLAKELY HEIGHTS CT (NE)	300	C	43	3	BRAMBLE CT (NW)	56817	M	60	10	BROWNELL LN (NE)	300	C	44	11					
BLAKELY HEIGHTS DR (NE)	300	C	51	34	BRAMBLY PL NE	98158	P	74	12	BROWNELL LN (NE)	300	C	36	14					
BLAKELY HEIGHTS DR (NE)	300	C	43	3	BRAME LN SE	94009	P	18	1	BROWNLEE PL NE	79110	M	79	14					
BLAKELY HEIGHTS DR NE	300	C	50	33	BRANCH PL SE	92182	P	8	26	BROWNSVILLE DOCK EXT	X	P	56	13					
BLAKELY HEIGHTS DR NE	300	C	43	3	BRANDON PL NW	76550	M	71	5	BROWNSVILLE HWY NE	57290	M	56	13,14,23					
BLAKELY HILL RD NE	300	C	44	2	BRANDYWINE LN SE	93021	P	14	21	BROWNSVILLE HWY NE	57290	M	60	2,11					
BLAKEWOOD CT (NE)	84813	M	80	20	BRANSON CT (SE)	40600	M	18	1	BROWNSVILLE HWY NE	57290	M	61	1,12					
BLARNEY STONE PL NW	91267	P	48	30	BRANSON DR SE	40554	M	18	1	BROWNSVILLE HWY NE	57290	M	64	35					
BLEDSE AVE	200	C	42	2	BRANT RD NE	88930	M	85	20	BROWNSVILLE HWY NE	57290	M	65	36					
BLEWETT PASS AVE	X	C	41	8	BRASCH RD SE	34450	M	18	1,12	BRUCE LN (NE)	89480	M	85	16					
BLIGH CT (NE)	300	C	57	20	BRASHEM AVE	200	C	42	12	BRUENN AVE	200	C	33	16,21					
BLISSFUL LN (NW)	95410	P	59	8	BRAUER RD NE	70550	M	65	25	BRUNSWICK PL NE	95335	P	49	26					
BLISSFUL LN (NW)	95410	P	60	9	BRAVO TER	100	C	18	11	BRUSH ARBOR LN NW	91046	P	53	15					
BLOMSTER WAY (NW)	0	P	64	27	BREAKWATER CT (NE)	95336	P	50	30	BRYAN AVE	200	C	34	14					
BLOOMINGTON AVE	200	C	34	14	BRECKENRIDGE LN NW	95267	P	60	10	BRYAN RD (NW)	1008	U	47	35					
BLOOMINGTON AVE	200	C	42	11	BREE DR SW	200	C	16	12	BRYCE CT (NW)	13895	M	48	29,30					
BLOSSOM PL (NE)	56240	M	49	25	BREEZE WAY (NW)	19440	M	41	5	BRYGMAN ST (NW)	18340	M	41	3					
BLUE HERON AVE NE	300	C	51	26	BREEZEWOOD LN (NE)	56280	M	49	25	BUCCANEER PL NW	91291	P	54	18					
BLUE HERON LN NE	300	C	62	9	BREIDABLICK PL NW	7015	U	76	27	BUCHANAN ST (SE)	4035	U	28	33					
BLUE HERON LN NE	300	C	61	8	BREMERTON BLVD W	200	C	34	22	BUCK LAKE RD (NE)	89400	U	85	21					
BLUE HERON PL	200	C	33	17	BREMERTON BLVD W	16829	C	34	22	BUCK LAKE RD (NE)	89400	M	85	16,21					
BLUE JAY PL SE	3005	U	4	8	BREMERTON BLVD W	16829	M	34	22	BUCK RD NE	88950	M	85	20					
BLUE LAGOON PL NE	400	C	68	13	BREMERTON NATIONAL EXT	200	C	16	11	BUCKEYE LN (NE)	56964	M	56	23					
BLUE MOUNTAIN LN NW	91172	P	46	29,32	BREMERTON TUNL	-304	S	34	13,24	BUCKHAVEN LN E	94084	P	35	20					
BLUE OAK PKWY NE	56963	M	56	23	BRENTRIDGE PL NE	51700	M	49	35	BUCKINGHAM DR (SE)	43440	M	27	31					
BLUE OAK PKWY NE	56963	M	49	26	BRENTWOOD DR	200	C	33	16	BUCKLIN CT (NW)	56952	M	5						

NAME	LOG #	STATUS	PAGE	SECTIONS	NAME	LOG #	STATUS	PAGE	SECTIONS	NAME	LOG #	STATUS	PAGE	SECTIONS	NAME	LOG #	STATUS	PAGE	SECTIONS
CAMBRIDGE RD (SE)	44960	M	28	35	CARR ST (NE)	5032	U	50	31	CENTRAL VALLEY RD NW	59050	M	60	2,3,11	CHOKO CHERRY WAY (NE)	98088	P	74	10
CAMDEN LN SE	X	P	15	15	CARRIAGE DR (NE)	8006	U	80	21	CENTRAL VALLEY RD NW	59050	M	55	15,22	CHOKEBERRY PL	X	C	41	8
CAMELIA LOOP NE	300	C	51	26	CARRIAGE DR (NE)	8006	U	81	22	CENTRAL VALLEY RD NW	59050	M	49	26,27,34,35	CHORUS FROG ST NE	300	C	50	29
CAMELIA LOOP (E)	94096	P	27	25	CARRIAGE PL SE	30400	M	9	31	CENTRAL VALLEY RD NW	59050	M	64	34	CHOWCHILLA WAY (SW)	100	C	17	4
CAMELOT DR (NE)	X	P	49	35,36	CARSON AVE SE	94099	P	27	29	CESSNA LN (NE)	300	C	43	5	CHREY LN (NW)	18280	M	41	10
CAMELOT LN	X	P	49	35	CARTER AVE SW	23855	M	8	34	CHAD CT (NW)	13896	M	48	29,30	CHRIS LN NE	83090	M	78	27,34
CAMEO CT (NE)	400	C	68	14	CARTER FARMS CT (NW)	200	C	41	3	CHADWICK CT NE	300	C	62	10	CHRISTINE LN NW	91199	P	39	3
CAMERON LN NW	19870	M	48	32	CARTIER DR (NW)	18140	M	41	10	CHAGNON PL NW	1054	U	54	19,24	CHRISTMAS TREE LN (SW)	21500	U	2	5
CAMERON PL (SE)	43472	M	27	31	CARVER DR (NE)	79775	M	82	7	CHAGNON PL NW	1054	U	48	30	CHRISTMAS TREE LN (SW)	21500	M	2	4,5
CAMMER RD (SE)	94093	P	28	27,28	CARVER ST	200	C	33	21	CHALET LN NW	91043	P	53	21	CHRISTOPHER PL NE	300	C	57	16
CAMP CT NW	57590	M	60	3	CASAD AVE	200	C	33	16	CHALET LN NW	91043	P	46	28	CHRISTOPHER RD NW	11590	M	38	7
CAMP LN NW	10730	M	38	6,7	CASANDRA LOOP (SE)	100	C	26	35	CHAMBANA PL NW	57643	M	60	3	CHUCK WAY (NE)	98118	P	78	34,35
CAMP MCKENZIE TRL NW	X	P	37	4,9	CASCADE CT (E)	48195	M	28	28	CHAMBERS LN (SE)	93010	P	4	7	CHUM LN NW	12790	M	39	5
CAMP SUNDOWN RD (W)	12260	P	23	29,30	CASCADE DR (E)	48184	M	28	28	CHAMPAGNE LN NW	91078	P	48	30	CHUMMIT LN NE	97129	P	69	19
CAMP SUNDOWN RD (W)	12260	M	23	29	CASCADE PL NW	19816	M	54	19	CHAMPION LN NE	98003	P	85	22	CHUMMIT LN NE	97129	P	65	30
CAMPBELL LN	100	C	18	2	CASCADE ST (NE)	300	C	62	2	CHANCE PL NW	56910	M	55	15	CHURCH RD (NW)	11570	M	38	12
CAMPBELL ST NE	300	C	43	3	CASCADE ST (NW)	19807	M	54	19	CHANCERY CT (NW)	91269	P	48	30	CHURCH RD (NW)	11570	M	30	13
CAMPBELL WAY	200	C	42	11,12	CASCADE ST (NW)	19807	M	55	20	CHANDELL DR SW	X	P	3	3	CHURCHILL LN NE	95244	P	49	25
CAMPUS LN (NE)	95033	P	50	30	CASCADE TRL	200	C	42	7,12	CHANTEL CT (NE)	95299	P	50	30	CIMARRON LN SW	2031	P	7	32
CANAGA RD	600	F	65	36	CASCADE VIEW LN SE	93013	P	5	3	CHANTING CIR SW	100	C	17	4	CIMARRON LN SW	2031	U	7	32
CANAL LN (NE)	88980	M	85	19,20	CASCADE VW	200	C	42	7,12	CHARISE CT (NE)	95300	P	50	30	CIMERON CT (NE)	56082	M	56	23
CANAL VIEW WAY (NW)	97137	P	75	33	CASCADES PASS BLVD	X	C	41	4,8,9	CHARISMA CIR (NE)	300	C	44	2,11	CINDY CT NE	71440	M	72	12
CANALTA WAY NW	77855	M	76	27	CASCADIA LN (NE)	98113	P	74	10	CHARITY CT (NE)	95297	P	50	30	CIRCLE DR (SW)	23940	M	8	34
CANARY PL SE	3004	U	4	8	CASCADIAN ST (NW)	400	C	72	10	CHARLES PL NE	300	C	62	10	CIRCLE DR N (NW)	77930	M	76	27
CANDY CIR NE	70090	M	65	29	CASCARA CT (NE)	400	C	68	13,14	CHARLESTON AVE (N)	200	C	34	15	CIRCLE DR NW	18455	M	41	3
CANDY CT NE	70060	M	65	29	CASECO LN	100	C	26	26,35	CHARLESTON AVE (S)	200	C	34	22	CIRCLE DR NW	77960	M	76	27
CANDY LOOP NE	70070	M	65	29	CASEY ST (NE)	300	C	58	23	CHARLESTON AVE (S)	16910	M	34	22	CIRCLE DR S (NW)	77965	M	76	27
CANE CT	200	C	42	11	CASHMERE ST (SE)	28100	M	13	13,23,24	CHARLESTON BEACH RD W	16000	M	26	28	CIRCLE PL NW	78010	M	76	27
CANNERY LN NW	300	C	51	27	CASSIE PL NW	58972	M	64	27	CHARLESTON BEACH RD W	16010	M	34	22	CIRCLE ST (NW)	77963	M	76	27
CANNON CIR (NW)	X	P	54	19	CASTLE DR (NE)	95361	P	61	1	CHARLESTON BLVD	-304	S	34	15,22	CIRCLE WAY NW	18450	M	41	3
CANOE TRL (NE)	54900	M	50	30	CASTLETON RD SW	100	C	17	4,9	CHARLOTTE AVE (N)	200	C	34	15	CISCO RD (SE)	X	P	20	11
CANOVA AVE NW	91264	P	55	20	CASTLEWOOD DR (SE)	43470	M	27	31	CHARLOTTE AVE W	16771	M	34	22	CISCO RD (SE)	37280	M	20	11
CANTERBURY PL SE	43480	M	27	31	CATALPA DR SE	43507	M	27	31	CHARLOTTE AVE W	16770	M	34	22	CITATION CT NE	300	C	57	15
CANTERSHIRE AVE NE	57005	U	56	23	CATAMOUNT LN NW	97068	P	75	33	CHARMONT LN NE	95004	P	50	31	CITORI PL NW	95331	P	64	28
CANTERSHIRE AVE NE	57005	M	56	23	CATHEDRAL PL NW	19843	M	48	30	CHASE RD SE	40550	M	27	36	CITY VIEW WAY (SE)	94109	P	28	27
CANTERSHIRE CT NE	57003	M	56	23	CATHIE AVE SE	40702	C	18	1	CHASE RD SE	40550	M	18	1	CLAIR RD (SW)	26420	M	17	5
CANTERSHIRE PL NE	57011	M	56	23	CATS PAW LN (NW)	91132	P	46	31	CHASEWOOD CT (SE)	40530	M	18	1	CLAM BAY CT (E)	94106	P	35	21
CANTU LN NW	91100	P	38	7	CATTAIL LN NW	91167	P	37	10	CHATHAM PL NE	300	C	62	10	CLARE AVE	200	C	42	11,12
CANTU LN NW	91100	U	38	7	CAULFIELD LN (SW)	2006	U	13	22,23	CHATRI PL NE	300	C	62	3	CLARE LN (NE)	98038	P	74	10
CANVASBACK CT (NW)	12015	M	39	5,8	CAULFIELD LN (SW)	2006	U	8	26	CHATTERTON AVE SW	100	C	17	5	CLARET LOOP NW	400	C	71	9
CANWILBAR WAY (NE)	X	P	60	11	CAVALLI RD SE	93123	P	4	8	CHAUDIE CT (NE)	95298	P	50	30	CLARK ISLAND NW	X	P	60	3
CANYON CREEK RD NE	73230	U	69	16	CAVALLI RD SE	3049	U	4	5,8	CHAWLA CT (SW)	92104	P	18	3	CLARK ST (NE)	54824	M	50	30
CANYON CREEK RD NE	73230	M	69	16	CAVALRY WAY (SE)	93130	P	19	7	CHEETAH LN (SE)	93048	P	9	30	CLASSIC AVE NE	52630	M	42	6
CANYON CT	100	C	26	34	CAVE AVE NE	900	C	51	26	CHELSEA LN	200	C	42	11	CLAY LN	100	C	26	34,35
CANYON LN	100	C	26	35	CAYMANS PL NE	95311	P	49	35	CHELSEA LN (NE)	95011	P	42	1	CLAY ST	600	F	67	17
CANYON RD NW	77470	M	75	28,33	CECILIA LN (NE)	95162	P	42	1	CHENA RD (NW)	95103	P	55	15,16	CLAYTON PL NW	300	C	51	27
CANYON ST (NW)	76710	M	71	5	CEDAR AVE NW	5011	U	60	3	CHENA RD (NW)	56792	M	55	16	CLAYTON RD SE	23350	U	3	1,12
CANYON TRL (NW)	12782	M	39	5	CEDAR CANYON PL	100	C	26	34	CHENOWETH AVE (SE)	X	U	27	30	CLAYTON RD SE	23350	M	3	12
CANYON VISTA PL NE	54453	M	50	30	CEDAR COVE LN (SE)	X	P	4	5	CHERISH PL SW	100	C	18	2	CLEAR CREEK CT NW	57757	M	59	8
CAPELIN DR	600	F	63	31	CEDAR CREEK WAY (NE)	97180	P	68	13	CHERRY AVE	200	C	42	12	CLEAR CREEK CT NW	57757	M	60	9
CAPEWIND LN NW	95227	P	55	15	CEDAR CRESCENT DR SE	42951	M	19	6	CHERRY AVE NE	300	C	51	25,26	CLEAR CREEK RD NW	57770	M	75	33
CAPISTRANO PL NE	57185	M	56	13	CEDAR CT (NE)	88260	M	85	20	CHERRY AVE NE	300	C	58	23	CLEAR CREEK RD NW	57770	M	71	4,9
CAPITOLA PL NW	56901	M	55	15	CEDAR CT (SE)	43435	M	27	31	CHERRY BLOSSOM LOOP NE	400	C	68	14	CLEAR CREEK RD NW	57770	M	59	5,8
CAPRICORN LN NE	95054	P	49	26	CEDAR GLADE LN NE	X	C	62	9	CHERRY CREEK PL SW	X	P	2	9	CLEAR CREEK RD NW	57770	M	60	4,9
CAPSTAN DR NE	300	C	57	22	CEDAR GLEN LN SE	3039	P	4	5,6	CHERRY CT	200	C	42	12	CLEAR CREEK RD NW	57770	M	64	28,33
CAPSTONE AVE	200	C	42	2	CEDAR GLEN LN SE	3039	U	4	5	CHERRY ORCHARD LN NE	300	C	57	21	CLEAR CREEK RD NW	57770	M	67	16,21
CAPTAIN LN (NW)	91309	P	60	9	CEDAR GROVE RD NE	70160	M	65	31,32	CHERRY PL	200	C	42	12	CLEAR CREEK RD NW	57770	M	55	17
CARAWAY RD (E)	49370	U	36	22	CEDAR HEIGHTS LN (NE)	300	C	62	2	CHERRY PL SE	4040	U	20	1	CLEARBROOK LN (NW)	95251	P	60	9
CARAWAY RD (E)	49370	M	36	22	CEDAR HILL PL NW	X	P	60	10	CHERRY ST (SE)	45471	M	20	1,2	CLEARIDGE AVE NW	13873	M	55	20
CARDINAL LN (NE)	97028	P	65	25	CEDAR LN (NE)	88900	M	85	20	CHERRY TREE LN NE	500	P	69	21	CLEARVIEW LN (NE)	95183	P	42	2
CARDON PL SW	23866	M	8	26	CEDAR LN (NW)	74300	C	68	15	CHERUB PL E	4058	U	27	29	CLEARWATER LN SE	93093	P	14	19
CAREFREE LN SW	92069	P	3	11	CEDAR LN (NW)	74300	P	68	15	CHERYL ST (NE)	54155	M	42	1	CLEMENS ST	200	C	42	1
CARENE LN (NE)	300	C	66	33	CEDAR LN (NW)	74300	M	68	15	CHERYLE LN NW	95127	P	64	33	CLEMENS ST (NE)	54220	M	42	1
CARENE LN (NE)	300	C	62	4	CEDAR LN SE	43430	M	27	31	CHESAPEAKE PL NE	300	C	66	35	CLEVELAND AVE (SE)	47220	M	28	28
CAREY ST (NW)	57570	M	60	3	CEDAR PARK RD SE	30110	P	3	12	CHESTER AVE	200	C	34	14	CLEVELAND ST (SW)	2019	U	13	15
CARINA PL NW	13864	M	54	19	CEDAR PARK RD SE	30110	M	3	12	CHESTER DR (E)	48300	M	35	21	CLEVINGER LN (SW)	92035	P	13	15,22
CARL PICKEL DR (SE)	X	C	26	35	CEDAR RD (SE)	34205	C	18	11	CHESTER ST	100	C	27	25	CLIFF RIDGE WAY (SW)	92116	P	7	31
CARL PICKEL DR (SE)	X	C	18	2	CEDAR RD (SE)	34205	U	18	12	CHESTERTON DR (SE)	X	P	19	6	CLIFFORD PL NW	X	P	49	27,34
CARL PICKEL DR (SE)	40701	C	26	35	CEDAR RD (SE)	28910	M	18	11	CHESTNUT ST	200	C	42	12	CLIFFSIDE RD (NE)	87160	M	84	32,33
CARLA CT SE	40217	M	19	6	CEDAR RD (SE)	34205	M	18	11,12	CHEYENNE BUTTE DR NW	1021	U	30	13	CLINE AVE	100	C	26	26
CARLIN CT (NE)	98051	P	77	28,29	CEDAR RIDGE CT	100	C	26	34	CHEYNEY LN NW	91189	P	46	28	CLINTON AVE (NW)	78380	M	76	27
CARLIN CT (NE)	85840	U	77	29	CEDAR ST (NE)	72900	M	69	21	CHICAGO LN NE	97016	P	69	17	CLIPPER PL NW	56731	M	55	15
CARLIN CT (NE)	85840	M	77	29	CEDAR ST E	48350	U	35	21	CHICKADEE LN NW	95090	P	60	9	CLOGSTON AVE NE	53810	M	42	2
CARLSON CT (NE)	56348	M	49	25	CEDAR ST E	4008	U	35	21	CHICKORY LN (SE)	93002	P	3	1	CLONINGER CT (NW)	57604	P	60	3
CARLSON LN SE	93069	P	18	1,12	CEDAR ST E	48350	M	35	21	CHICO BEACH DR NW	19750	M	48	32	CLONINGER CT (NW)	57604	M	60	3
CARLTON ST (NW)	14280	M	55	20	CEDAR ST NE	300	C	58	23	CHICO CREEK LN NW	91290	P	41	5	CLOSSER DR (NW)	58880	M	64	33
CARMAE DR (SE)	40212	M	19	6	CEDAR TERRACE LN NW	91080	P	48	29,32	CHICO WAY NW	19519	C	41	8					

NAME	LOG #	STATUS	PAGE	SECTIONS	NAME	LOG #	STATUS	PAGE	SECTIONS	NAME	LOG #	STATUS	PAGE	SECTIONS	NAME	LOG #	STATUS	PAGE	SECTIONS
COBURG PL NW	76480	M	72	3	COPPERTOP LOOP NE	300	C	57	22	CRESCENT VALLEY RD SE	32519	M	5	3,10	DARMOOUTH CT (NE)	54833	M	50	30
COCO CT (NE)	56983	M	56	23	CORA AVE NE	8014	U	85	16	CREST DR SE	35110	M	14	18	DARTER RD	600	F	71	7,8
COFFEE PL NW	91248	P	39	8	CORAL CT (NE)	300	C	57	22	CRESTVIEW CIR NW	57606	M	60	3	DARTER RD	600	F	67	17
COGEAN AVE	200	C	34	13	CORALIE PL NW	56586	M	55	22	CRESTVIEW CIR NW	57605	M	60	3	DAUNTLESS DR NW	400	C	72	10
COHO RUN (NW)	12740	M	39	5	CORBAN CT (SE)	X	P	28	28	CRESTVIEW CT (NW)	57607	M	60	3	DAVID DR (NE)	53840	M	42	2
COLBERT WAY (SW)	100	C	17	5	CORBET DR NW	200	C	34	15	CRESTVIEW DR	200	C	33	16	DAVID RD (NW)	18980	M	40	7
COLBY CT (NE)	56376	M	49	26	CORBET DR NW	18010	C	34	15	CRESTVIEW LN (SE)	93030	P	4	9	DAVID RD (NW)	18980	M	41	8
COLCHESTER DR E	49430	M	36	22	CORBET DR NW	18010	C	41	10	CRESTVIEW LN (SE)	93030	P	5	10	DAVIS PL NW	19817	M	54	19
COLCHESTER DR E	49430	M	28	27	CORBET DR NW	18010	M	41	10	CRESTWOOD CT (E)	48187	U	28	28	DAVIS ST (W)	15840	M	26	28
COLCHESTER DR SE	49430	M	28	27,28,33	COREY CT (NW)	19860	M	48	32	CRESTWOOD CT (E)	48187	M	35	21	DAWN BREAKER DR (NE)	97215	P	73	5
COLE LOOP SE	47301	M	28	33,34	COREY LN NE	95235	P	56	14	CRESTWOOD CT (E)	48187	M	28	28	DAWN RD (NE)	55740	M	49	35-36
COLE ST SE	47300	M	28	33	CORFU BLVD NE	56255	M	49	25	CRESTWOOD CT (NE)	400	C	68	13	DAWN RD (NE)	51660	M	49	35
COLEMAN CT (NW)	76290	U	72	3	CORLISS ST	4043	U	36	22	CRICKET LN (E)	48740	M	36	22	DAWSON WAY (NE)	98148	P	78	26
COLEMAN CT (NW)	76290	M	72	3	CORMORANT PL	200	C	33	17	CRIMSON SKY LOOP NW	91254	P	45	26,27,35	DAY LILY LN (NE)	300	C	58	23
COLES LN	100	C	26	26	CORNELL CT NW	56384	M	49	27	CRISTA SHORES LN (NW)	95217	P	55	21	DAY RD E (NE)	300	C	62	2,3,10,11
COLEY LN (NE)	95206	P	42	6	CORNELL RD (SE)	45000	M	28	34,35	CRITTER CREEK LN (W)	91112	P	23	29,32	DAY RD W (NE)	300	C	62	3,4,9
COLLETTE LN (SE)	X	P	4	6	CORNERSTONE LN (NE)	300	C	50	28	CROCUS PL NW	57586	M	55	15	DAYBREAK PL NW	57781	M	60	4
COLLINS CREEK LN E	X	P	35	20	CORONET PL SE	40607	C	18	2	CROMWELL ST (NE)	56568	M	49	25	DEADWOOD ST	200	C	33	16
COLLINS CREEK LN E	X	P	27	29	CORPUZ LN	300	C	57	21	CROSS HARBOR LN	200	C	34	15	DEAN CT (SE)	94095	P	18	1
COLLINS RD (E)	47680	M	35	20,21	CORRAL CT (SE)	30402	M	9	31	CROSS WAY (NE)	98123	P	78	34	DEANNA LN SE	94080	P	18	1
COLLINS RD (E)	47680	M	27	29,30	CORTEZ PL NW	56430	M	49	27	CROSSCREEK WAY (NW)	X	P	55	17	DECATUR AVE	100	C	27	25
COLLINS RD (E)	48220	M	35	21	COSGROVE ST NW	300	C	51	27	CROSSSETT WAY (NE)	X	P	86	7,12	DECATUR AVE	100	P	27	25
COLLINS RD (E)	48220	M	28	28	COSMO LN E	94058	P	28	28	CROSSING PL SW	22500	M	17	7	DECATUR AVE	X	U	27	25
COLONIAL LN (NW)	95129	P	63	32	COSTA VIDA WAY (NW)	7036	U	71	4	CROSSING PL SW	22500	M	12	18	DECEPTION PASS ST	X	C	41	9
COLONIAL LN (NW)	95129	P	64	33	COTTAGE LN	200	C	42	2	CROSSRIDGE AVE NW	56763	M	60	10	DEDRICK DR	600	F	65	36
COLONIAL LN SE	40630	M	18	1	COTTAGE PATH WAY (SE)	93153	P	14	17	CROSSWAY CT (SW)	28275	M	13	15	DEEP LAKE RD (SE)	28820	M	18	11
COLONY AVE SE	23342	P	3	2	COTTAGE PL NE	56161	M	56	23	CROW CT (NE)	70777	M	65	25	DEEP LAKE RD (SE)	28820	M	13	14
COLONY AVE SE	23342	M	3	2,11	COTTMAN AVE	200	C	33	21	CROWBERRY CIR	X	C	41	8	DEEP WELL LN NW	91106	P	38	6,7
COLONY CT NE	56971	M	49	26	COTTONWOOD DR (NE)	56980	M	49	26	CROWN DR NE	300	C	62	10	DEER CREST DR SW	21319	M	7	31
COLORADO ST (NE)	5004	U	56	19	COTTONWOOD DR SE	41009	M	20	2	CROWN POINT PL NW	57685	M	60	4	DEER CREST DR SW	21319	M	2	6
COLUMBIA ST (NE)	74670	M	69	17,20,21	COUGAR LN (SE)	93047	P	9	30	CROWS NEST LN (NW)	X	P	41	10	DEER HARBOR LN NW	X	P	60	10
COLUMBIA ST (NE)	74670	M	73	8	COUNTRY CLUB RD (NE)	300	C	44	2,11,12	CRUISER LOOP SW	200	C	16	11	DEER HAVEN LN (NW)	91171	P	46	29
COLUMBIA WAY (W)	17770	M	34	22	COUNTRY CLUB WAY SE	35590	M	19	7	CRYSTAL LN (NE)	300	C	43	5	DEER MEADOW LN (NE)	X	P	60	11
COLUMBINE PL NW	11240	M	46	29	COUNTRY LN (NW)	19130	M	41	8	CRYSTAL MANOR LN NW	91190	P	54	19	DEER PARK LN NW	95232	P	60	9
COLUSA ST (SE)	40236	M	18	1	COUNTRY MEADOWS LN NW	95250	P	60	9	CRYSTAL MANOR LN NW	91190	P	48	30	DEER PARK LN NW	95231	P	60	9
COLVEA DR (SE)	40268	M	18	1	COUNTRY VIEW LN NE	300	C	44	11	CRYSTAL PEAK LN (NE)	95194	P	49	26	DEERBROOK LN (NE)	X	P	85	17
COLVEA DR (SE)	40268	M	19	6	COUNTRY WOODS LN (NE)	98004	P	83	3,10	CRYSTAL SPRINGS DR NE	300	C	50	29,32	DEERCLIFF RD NE	300	C	51	26
COLVEA ST (SE)	40238	M	18	1	COUNTY LINE RD (SW)	X	C	2	7	CRYSTAL SPRINGS DR NE	300	C	43	5,8	DEERFERN DR NE	97184	P	76	36
COLVOS DR (SE)	31991	M	5	3	COUNTY LINE RD (SW)	X	C	1	12	CRYSTAL SPRINGS HILL LN (NE)	300	C	43	5	DEERHILL WAY (SE)	X	P	10	34
COLWOOD AVE NE	400	C	68	24	COUNTY LINE RD (SW)	92161	P	2	7	CRYSTAL VIEW CT (NE)	400	C	68	24	DEERHORN TRL NW	12781	M	39	5
COMFORT LN NW	95190	P	55	22	COUNTY LINE RD (SW)	21134	M	2	8	CRYSTALLIA CT (NE)	400	C	68	24	DEERIDGE PL SE	33230	M	13	24
COMMAND POINT RD (SE)	93129	P	10	27	COUNTY PARK RD (NE)	300	C	66	34	CUB DR SW	2023	U	6	36	DEERPATH LN NE	300	C	50	33
COMMERCE ST (NW)	76287	C	72	10	COURAGE CT SE	X	C	27	30	CUBBY SPARKS PL NE	98085	P	83	9	DEERPATH LN NE	300	C	43	4
COMMERCE ST (NW)	76286	M	72	10	COURTER LN NW	57340	P	60	10	CULVER ST (SE)	31800	M	5	3	DEFIANCE DR SE	31130	M	4	9
COMMERCIAL AVE NE	98104	P	83	9	COURTLAND PL NE	400	C	68	13	CUMMINGS CT (NE)	98083	P	74	2	DEFIANCE DR SE	31130	M	5	10
COMMODORE LN NW	300	C	57	22	COURTNEY LN NE	95081	P	56	13	CUMMINGS CT (NE)	98083	U	74	2	DEKALB ST	100	C	27	25
COMMONS CT (E)	47411	M	28	27,28	COURTYARD LN	200	C	42	2	CURRENT LN SW	100	C	17	5	DEKALB ST	100	C	26	26
COMPASS LN SE	94038	P	27	31	COVE CREEK PL SE	93167	P	10	34	CURRANTBERRY PL	X	C	41	8	DEL RAY PL (NE)	80085	M	73	9
COMYN RD (NW)	7003	U	79	22	COVE CREEK PL SE	93167	P	5	3	CURT RUDOLPH RD (NE)	400	C	68	24	DEL TORMEY PL SE	40551	M	18	1
COMYN RD (NW)	7003	U	76	27	COVE LANDING LN NE	300	C	57	20	CURTIS LOOP NE	300	C	51	26	DELANEY RD (NE)	98076	P	83	10
COMYN RD (NW)	78340	M	79	22	COVE POINT LN NE	95210	P	64	35	CUTLASS CT (NW)	91312	P	54	18	DELANEY RD (NE)	98076	P	81	15
COMYN RD (NW)	78340	M	76	27	COVE POINT LN NE	59210	M	64	35	CUTTER PL NW	56735	M	55	15	DELANEY RD (NE)	73191	M	83	10
CONCEPT LN (SE)	93070	P	18	12	COVE WAY (SE)	93102	P	15	14	CUTTHROAT CT (NW)	12772	M	39	5	DELATE RD NE	70750	U	65	25
CONCH ST	200	C	33	21	COVE WAY (SE)	36205	M	15	14	CYNTHIA LN SW	92084	P	12	18	DELATE RD NE	70750	M	65	25
CONCORD LN NE	95039	P	49	25	COVENTRY CT (NE)	56563	M	49	25	CYPRESS CT SE	45750	M	27	31	DELAWARE CT (E)	4063	U	35	16
CONCRETE BLVD (NW)	91265	P	54	19	COVENTRY PL (NE)	56562	M	49	25	CYPRESS DR NE	88590	M	85	20	DELAWARE CT (E)	4063	F	35	16
CONDOR LN (SE)	93052	P	9	30	COVEVIEW LN NE	X	P	78	26						DELIA LN SW	92045	P	17	6
CONFUCIUS WAY (NE)	X	C	68	13	COVEY CT (NW)	56812	M	60	10	D					DELPHI CT NE	56341	M	49	25
CONIFER CT (NE)	56880	M	49	26	COVINA LOOP NE	56986	M	56	23	DABOB LN (NW)	95143	P	59	12	DELPHI LOOP NE	56342	M	49	25
CONIFER DR (NE)	56960	M	56	23	COWBOY LN (NW)	91182	P	38	1	DACE RD	600	F	63	29,32	DELTA PIER	600	F	67	18
CONIFER DR (NE)	56960	M	49	26	COWGIRL WAY (NW)	97208	P	71	4	DAFFODIL ST (SW)	92146	P	2	9	DELTA PL (SE)	32960	M	14	20
CONIFER LN (SW)	20740	M	1	1	COX AVE NW	58971	M	64	34	DAHL RD NW	58971	M	64	34	DEMARS LN SE	93075	P	19	8
CONIFER PARK DR (SE)	94033	P	27	31	COX RD NW	58970	M	64	34	DAHL RD NW	57750	M	55	20	DENALI ST (NW)	91305	P	40	6
CONIFER PARK DR (SE)	43460	M	27	31	COYOTE CREEK LN (SE)	X	P	14	21	DAHLIA WAY (SW)	2062	P	7	31	DENISE PL NE	95347	P	56	23
CONNECTICUT PL E	94112	P	35	16	COYOTE FARM LN (NE)	300	C	57	21	DAHLIA WAY (SW)	2062	U	7	30,31	DENNISTON LN E	94088	P	36	22
CONNEMARRA LN NE	300	C	62	3	COYOTE LN (NE)	98045	P	70	14	DAISY ST (SW)	21338	M	2	5,6	DENNY AVE SW	24210	M	8	34
CONNERY LN E	4057	U	35	20	COYOTE RIDGE PL NW	X	P	59	6	DAISY ST (SW)	21338	M	7	31	DENNY ST (NE)	53060	M	42	1,6
CONNOR LOOP NW	57640	M	60	3	COZY COVE PL NW	X	P	59	5	DAKOTA ST (E)	46550	U	35	21	DENTON RD NW	77750	P	76	34
CONROY PL NW	X	P	55	20	COZY LN (SW)	92034	P	12	21	DAKOTA ST (E)	46550	M	35	21	DENTON RD NW	77750	M	76	34
CONSTANCE DR SW	91162	C	16	11	COZY LN (SW)	92034	P	13	22	DALARNA CT NE	400	C	68	24	DEPOT CT (SW)	20230	M	13	15
CONSTITUTION AVE (N)	200	C	34	15	CRABB CT (SE)	43209	M	19	6	DALEA PL (SE)	34280	M	18	12	DERBY WAY (NE)	98152	P	81	14,15
CONSTITUTION AVE (S)	200	C	34	22	CRABSHHELL LN NE	97211	P	82	6	DALLAS ST	100	C	18	2	DEREK DR (NE)	54822	M	50	31
CONSTITUTION AVE (S)	17090	M	34	22	CRAFTSMAN WAY (NE)	400	C	68	13	DALTON LN NE	300	C	62	3	DERRYFIELD DR (NW)	57576	M	55	15
CONSTITUTION CT (SE)	34705	M	19	7	CRAIG LN (NE)	97047	P	72	1	DANA DR SE	34460	M	18	1,12	DESCHUTES PL	X	C	41	8
CONTACT CT (NW)	13700	M	54	18	CRANBERRY LN NW	95109	P	55	16	DANCING DEER WAY (NW)	91219	P	46	29	DESOTO CT SW	2009	U	17	5
CONVERSE AVE SE	34290	M	18	1,12	CRANE AVE	200	C	42	11	DANDELION LN (SE)	93008	P	4	8	DESTINY PL NE	98097	P	83	10
CONVERSE CIR (SE)	40392	M	18	1	CRANE AVE E	4060	P	43	9	DANIEL CT (NE)	300	C	57	15	DEVENNY AVE NE	300	C	44	11
CONVERSE CT (SE)	40394																		



NAME	LOG #	STATUS	PAGE	SECTIONS	NAME	LOG #	STATUS	PAGE	SECTIONS	NAME	LOG #	STATUS	PAGE	SECTIONS	NAME	LOG #	STATUS	PAGE	SECTIONS
DICKERSON DR NW	91274	P	40	7	DRONAWOOD DR (NE)	8045	U	81	14	ECKLUND LN SW	X	P	2	5	ERLANDS BEACH LOOP NW	19154	M	48	33
DICKEY PL NW	13771	P	54	19	DRURY LN (NW)	X	P	41	3	ECOLOGY RD (NE)	86160	M	83	9	ERLANDS CT (NW)	19620	M	41	4
DICKEY PL NW	13771	M	54	19	DRY CREEK WAY (NE)	X	P	78	35	EDEN RD W	17330	M	33	21	ERLANDS POINT RD NW	19153	M	48	32-33
DICKEY RD NW	13770	M	54	18,19	DUANE LN NW	300	C	51	27	EDGAR RD (NE)	57070	M	56	24	ERLANDS POINT RD NW	19153	M	41	4,5
DIESEL WAY (SW)	X	P	7	31,32	DUBOIS CT (NW)	X	P	41	10	EDGEcombe PL NE	300	C	58	14	ESCOLAR RD	600	F	67	18,19
DILL WAY W	16510	M	34	22	DUCHESS CT (SE)	33992	M	13	13	EDGEWATER BLVD NW	78130	P	76	27	ESCOLAR RD	600	F	63	30
DINGLEY RD (NE)	300	C	51	25,26	DUCK POND WAY (NE)	95355	P	61	12	EDGEWATER BLVD NW	78130	P	75	28	ESPERIONE LN (NE)	300	C	50	28
DIONAS PL W	92178	P	25	32	DUCKABUSH LN (NW)	95168	P	59	12	EDGEWATER BLVD NW	78130	M	76	27	ESPLANADE AVE	600	F	65	36
DIRE WOLF LN NE	97209	P	76	36	DUCKHAVEN LN (SW)	X	P	3	3	EDGEWATER PL NW	77967	M	76	27	ESSEX AVE NE	72470	P	69	17
DISCOVERY AVE SW	200	C	17	4	DUESENBERG CT (NW)	57616	M	60	3	EDGEWOOD CT (NE)	400	C	68	13	ESSEX AVE NE	72470	M	69	17
DISCOVERY RIDGE CT (NW)	19804	M	54	18	DULAY RD NE	83937	P	78	26	EDGEWOOD DR	200	C	49	36	ESSEX CT SW	2010	U	17	5
DISCOVERY RIDGE CT (NW)	19804	M	55	17	DULLUM LN (SE)	93104	P	9	28	EDGEWOOD DR	200	C	42	1	ESSEX ST NW	95201	P	41	3
DISHMAN RD (NW)	13440	M	47	26,27	DUNBAR PL NW	76477	M	72	3	EDISON ST	600	F	67	17	ESSEX ST NW	95201	P	42	2
DISNEY WAY (SE)	93154	P	14	17	DUNCAN LN (NE)	300	C	58	14	EDMONDS ST (SE)	2025	U	13	13	ESSEX ST NW	55270	M	41	3
DITTO LN (NE)	97119	P	69	19,20	DUNDEE CT (SW)	100	C	17	9	EDNA PL NW	300	C	57	22	ESTATE LN SE	93018	P	10	27
DIVISION AVE NE	71991	U	69	16,21	DUNLIN LN NE	98144	P	28	26	EDVARD ST (NW)	400	C	68	15	ESTHER PL NW	13894	M	48	30
DIVISION AVE NE	71991	U	65	29	DUNRAVEN LN (SW)	100	C	17	9	EDWARDS CT E	46230	M	27	25	ESTONIA CT SE	34295	M	18	1,12
DIVISION AVE NE	71991	U	66	28	DUNROBIN LN E	94085	P	35	20	EDWIN CT (NE)	57393	M	61	12	ESTRELLITA LN (NW)	95273	P	60	4
DIVISION AVE NE	71991	M	69	16,21	DUPEE LN NE	97098	P	76	26	EELLS RD (NW)	95027	P	49	34	ETHAN CT	200	C	34	15
DIVISION AVE W	15290	M	25	32	DURAND PL SE	40615	M	18	1	EFFIE PL NW	X	P	53	21	ETON LN (NE)	56332	M	49	25
DIVISION ST	100	C	26	26	DURANGO CT (NW)	53910	M	49	27	EGLON RD (NE)	86300	M	84	34	EUCLID AVE NE	300	C	66	34
DIVISION ST NE	80750	M	70	14,15	DURFEY LN (SW)	92050	P	17	4	EGLON RD NE	86300	M	84	34	EVANS AVE W	16530	M	34	22
DIVISION ST NE	80750	M	74	10,11	DURHAM PL NW	57577	M	55	15	EGLON RD NE	86300	M	83	2,3	EVANS LN (NE)	95075	P	60	2
DOBY LN SE	93005	P	9	32,33	DURYEA RD (NW)	1007	U	47	35	EGRET ST (SW)	100	C	17	4	EVENING STAR LN (NE)	98065	P	81	15
DOBY LN SE	93005	P	4	5	DUSTY LN (SE)	94029	P	18	1	EHLERT WOODS PL SW	92107	P	17	5	EVERETT ST (W)	1044	U	26	28
DOC MINOR LN	100	C	26	35	DUTCHESS PL SE	94098	P	18	1	EINAR CARLSON LN NE	98014	P	81	23	EVERGREEN AVE (NE)	300	C	44	11
DOCK ST (NE)	70120	M	65	32	DUWAMISH CIR	X	C	41	8	EISENHARDT LN (NE)	74620	M	73	9	EVERGREEN AVE (NE)	300	C	43	10
DOCKSIDE AVE	200	C	33	17	DWIGHT ST	100	C	27	25	EISENHOWER AVE SE	46095	M	27	36	EVERGREEN AVE (NE)	8015	U	70	15
DODGE ST (NE)	95010	P	42	1,6	DWIGHT ST	100	C	26	26	EL CAMINO BLVD (NW)	19840	M	48	31	EVERGREEN AVE (NE)	80300	U	70	15
DOE RD NE	89130	M	85	20	DYES INLET LN (NW)	91067	P	41	5	EL CAMINO BLVD (NW)	19799	M	48	31,32	EVERGREEN AVE (NE)	80300	M	70	15
DOGWOOD AVE NW	95175	P	60	3	DYES INLET RD NW	19201	P	41	5	EL CIMO LN NE	300	C	43	5	EVERGREEN AVE SE	42270	M	27	36
DOGWOOD AVE NW	57460	M	60	3	DYES INLET RD NW	19200	M	41	5	EL FERRO CT (NE)	82510	M	78	35	EVERGREEN POINT LN (NW)	X	P	67	21
DOGWOOD DR NE	5040	U	42	6	DYES INLET RD NW	19201	M	41	5	ELAINE CT	200	C	33	17	EVERMORE LN SW	X	P	3	3
DOGWOOD HILL RD SW	100	C	26	27	DYES VIEW CT (NW)	53911	M	49	34	ELDER AVE SW	24290	M	8	34	EWING ST (NE)	300	C	51	35
DOGWOOD RD (SE)	29000	M	18	11	DYNASTY DR (NE)	400	C	68	13	ELDERBERRY LN (SE)	93003	P	4	6					
DOGWOOD RD (SE)	29000	M	13	14						ELDORADO BLVD (NW)	19800	M	48	30,31,32	F ST (W)	17001	M	34	22
DOGWOOD RD (SW)	29000	M	13	14,15	E ST (W)	16671	M	34	22	ELDORADO BLVD (NW)	19800	M	54	19	FAGERHOLM LN SE	93012	P	5	3
DOGWOOD RD SE	100	C	18	11	EADY PL E	X	P	35	20	ELDORADO PL NW	19773	M	48	31	FAGERUD RD SE	30770	M	4	5,8
DOGWOOD RD SE	29000	M	18	11	EADY PL E	X	P	27	29	ELDRIDGE PL NW	57603	M	60	3	FAGERUD RD SE	30770	M	9	32
DOLAN ST	200	C	42	2	EAGLE AVE	200	C	42	2,11	ELEANOR PL NE	300	C	58	23	FAIR WINDS LN SE	94132	P	18	1
DOLLY VARDEN LN (NW)	91222	P	39	5	EAGLE BLUFF LN (NW)	X	P	48	28	ELIASON ST (NE)	400	C	68	23	FAIRFIELD PL NE	300	C	62	3
DOLLY VARDEN LN (NW)	12720	M	39	5	EAGLE BLUFF LN (NW)	X	P	49	27	ELIOT PL SE	3020	U	19	8	FAIRGROUNDS RD (NE)	56409	M	49	25,26,27
DOLORES PL NE	400	C	68	13,24	EAGLE CT NW	77940	M	76	27	ELIZABETH AVE	200	C	34	14	FAIRGROUNDS RD (NW)	56409	M	49	27
DOLPHIN DR (NE)	300	C	66	28,33	EAGLE HARBOR DR (NE)	300	C	51	27,34,35	ELIZABETH PL NW	300	C	57	22	FAIRHARBOR RD (E)	46860	M	27	30
DOLPHIN ST (NE)	80081	M	73	9	EAGLE HARBOR LN NE	300	C	51	27,34	ELK LN (NW)	95381	P	55	15	FAIRMONT LN NE	300	C	62	10
DON PALMER AVE NE	300	C	50	28,33	EAGLE LANDING LN SE	X	P	8	36	ELKHORN TRL NW	12764	M	39	5	FAIRMONT LN NE	300	C	57	15
DONALD PL NE	300	C	51	26	EAGLE LANDING LN SE	X	P	3	1	ELLEN LN (NE)	95029	P	50	30	FAIRSIDE PL NW	56429	M	49	27
DONATO LN (SE)	93071	P	19	7	EAGLE PL NE	300	C	51	26	ELLENS PATH DR NE	97187	P	76	26	FAIRVIEW AVE NE	300	C	51	25
DONCEE DR (NW)	57010	M	55	22	EAGLE ROCK WAY (NE)	97188	P	72	11	ELLINGSEN RD NE	300	C	62	3	FAIRVIEW BLVD SW	23870	M	8	26,35
DONCEE DR (NW)	57010	M	56	23	EAGLE SKY PL NE	97200	P	72	11	ELLINOR WAY (NE)	70051	M	60	2	FAIRVIEW LAKE RD SW	92122	P	2	7,8
DONIDA DR (NW)	19600	M	41	4,5	EAGLECLIFF RD	300	C	51	26	ELLIOTT AVE	400	C	68	13	FAIRVIEW LAKE RD SW	91142	P	7	30
DONNA ST	100	C	26	34	EAGLECREST PL	100	C	26	34	ELLIS CT (SE)	3048	U	13	13	FAIRVIEW LAKE RD SW	21110	M	7	30
DONNEGAL CIR SW	100	C	17	9	EAGLEDALE HARBOR PL	X	C	41	9	ELM AVE NW	57450	U	60	3	FAIRVIEW LAKE RD SW	21135	M	2	8
DORA AVE	200	C	34	15	EAGLEMERER LN (NE)	97094	P	69	16	ELM AVE NW	57450	M	60	3,10	FAIRWAY CIR (SE)	35380	M	19	7
DORA AVE	17850	M	34	15,22	EAGLEPOINT LN (NE)	98062	P	84	27	ELM ST	200	C	42	11	FAIRWAY LN (NW)	91066	P	41	5
DORA AVE NW	17855	M	34	15	EAGLES VIEW DR (NW)	91284	P	52	19	ELWHA TER NE	59252	M	65	36	FAIRWOOD WAY (NW)	57030	M	55	22
DORADO CT (NW)	19803	M	48	32	EAGLEWOOD LN (NE)	500	P	82	5	ELWOOD CT (SE)	40580	M	18	1	FAITH PL NW	1067	U	41	3
DORADO LN (NW)	19802	M	48	32	EAKIN DR NW	300	C	51	27	ELWOOD POINT CT	X	C	41	9	FALCON CT NE	56975	M	49	26
DORADO RD	600	F	67	19	EARENDEL AVE	200	C	42	2	EMELIA LN (SE)	33720	M	19	7	FALCON PL NE	56973	M	49	26
DORLANE CT (SE)	35060	M	14	17	EARHART RD (W)	15800	M	26	28	EMERALD CT (SE)	32808	M	8	25	FALCON RIDGE LN (NE)	97094	P	73	8
DORMAR DR SE	33370	P	14	19	EARLS CT (SE)	43466	M	27	31	EMERALD DR SE	32804	M	13	24	FALK RD NE	300	C	58	14
DORMAR DR SE	33370	M	14	19	EARLY DAWN LN (NE)	97008	P	69	16,17	EMERALD DR SE	32804	M	8	25	FALK RD NE	300	C	62	11
DOROTHY AVE NW	18570	M	33	16	EAST BLVD NE	54825	M	50	30,31	EMERALD HILLS LN (SW)	X	P	26	33	FALKNER RD NE	78890	M	79	14,23
DOSEWALLIPS WAY (NW)	91240	P	53	21	EAST LAKE DR	200	C	33	17	EMERALD LN (NE)	97105	P	69	19	FALLEN LEAF AVE NW	91238	P	46	30
DOTSON LOOP (NE)	300	C	43	4	EAST PINE DR	200	C	42	2	EMERALD PL (SE)	32806	M	8	25	FALLON CT (NE)	95333	P	49	26
DOUBLE HITCH CT (NE)	56502	M	49	25	EAST ROCKY DR NW	18480	M	41	3	EMERALD WAY (NE)	300	C	50	33	FALLS CT (SW)	22160	M	2	4
DOUGLAS DR (NE)	81300	M	70	13	EASTBROOK DR SW	22230	P	7	33	EMERY BLVD NW	13890	M	48	30	FANTAIL PL SW	100	C	17	4
DOUGLAS DR NE	300	C	44	11	EASTBROOK DR SW	22230	P	2	4	EMPIRE ST (NW)	76476	M	71	4	FARMER DELL RD E	48090	M	35	17,20
DOUGLAS PL NE	81510	M	70	13	EASTBROOK DR SW	22230	M	2	4	EMPIRE ST (NW)	76476	M	72	3	FARMHOUSE LN (NE)	98110	P	85	21,22
DOUGLAS RD NW	5025	P	67	21	EASTERN BOUNDARY RD	600	F	67	17,20	EMPRESS CT (SE)	43464	M	27	31	FARMVIEW LN NE	300	C	62	2
DOUGLAS RD NW	5025	P	64	28	EASTERN BOUNDARY RD	600	F	63	29,32	EMU LN SE	X	P	4	7	FARRAGUT AVE	100	C	27	25
DOUGLAS RD NW	5025	U	67	21	EASTERN BOUNDARY RD	600	F	71	8	ENCHANTMENT AVE NW	19809	M	54	18	FARRAGUT AVE N	100	C	27	25
DOUGLAS RD NW	5025	U	64	28	EASTHAVEN AVE	200	C	42	2	ENDEN PL NE	400	C	68	23	FARRAGUT ST	200	C	34	22
DOVE GLEN LN (NW)	76167	M	67	16	EASTMARK ST (NE)	200	C	42	2	ENDICOTT ST (NE)	300	C	66	34	FARRAGUT ST	200	F	34	22,23
DOVE LN NW	97063	P	76	34	EASTVIEW AVE NE	200	C	42	7	ENDSLEY LN SE	94025	P	27	29,32	FARRELL ST	400	C	68	13
DOVE LN NW	97063	P	72	3	EASTVIEW DR SW	25751	M	17	7	ENETAI BEACH RD (NE)	95209	C	42	7	FAUNA LN (SE)	92008	P	8	35,36
DOVE TAIL LN NW	300	C	51	27	EASTWAY DR SE	44810	M	20	3	ENETAI BEACH RD (NE)	200	C	42	7	FAWN LN (SW)	92033	P	12	21
DOVER CT (SE)	43461	M	27	31	EAST														

NAME	LOG #	STATUS	PAGE	SECTIONS	NAME	LOG #	STATUS	PAGE	SECTIONS	NAME	LOG #	STATUS	PAGE	SECTIONS	NAME	LOG #	STATUS	PAGE	SECTIONS
FERN CREEK LN NE	300	C	62	3	FLEENOR DR NW	200	C	41	10	FRANKLIN ST (NE)	53000	M	42	1,6	GEODUCK COVE WAY (NE)	X	P	65	31
FERN CT SE	43790	M	27	31	FLEENOR DR NW	X	P	41	10	FRANKLIN ST (NE)	53005	M	42	6	GEORGE LN NE	97023	P	65	31
FERN GLEN RD (NE)	57220	M	56	13	FLETCHER BAY RD NE	300	C	57	20,21	FRANWAY LN SW	92052	P	18	3	GEORGETTE LN SE	30670	M	4	8
FERN GULLY PL NE	98121	P	81	22	FLETCHER BAY RD NE	300	C	50	28,33	FRASER RD (SE)	37400	M	20	11	GEORGIA AVE (NE)	84814	M	78	26
FERN LEONA RD (NW)	91205	P	40	6	FLETCHER BLVD NE	300	C	57	20	FREDDIES LN (NW)	91029	P	47	35	GEORGIA CT	600	F	59	6
FERN LN W	91260	P	31	19,20	FLETCHER LNDG (NE)	300	C	57	20	FREDERICK AVE	100	C	26	26	GERALDCLIFF DR NE	80183	M	74	10
FERN LN W	12270	U	31	19	FLICKER HILL LN (NE)	X	P	79	23,24	FREDRICKSON RD NW	56790	M	55	16,21	GERALDCLIFF DR NE	80183	M	69	16
FERN LN W	12270	M	31	19	FLICKER HILL LN (NE)	X	P	76	25	FREEDOM CT SE	100	C	27	30	GERALDCLIFF DR NE	80183	M	70	15
FERN MEADOWS LOOP SE	47015	M	27	29	FLIER RD	600	F	63	29,32	FREEDOM LN NE	95243	P	49	25	GERARD PL E	51102	P	42	11
FERN PL (NE)	88660	M	85	20	FLIER RD	600	F	71	7,8	FREIGHTER PL	200	C	17	4	GERARD PL E	51102	M	42	11
FERN ST (NE)	73240	U	69	21	FLIER RD	600	F	67	17,20	FRENCH LN (NE)	300	C	62	2	GERMAINE LN NE	98067	P	74	2
FERN ST (NE)	73240	M	69	21	FLINT ST (SE)	45420	M	20	2	FRENCHMANS COVE LN NW	91197	P	45	34	GERTIE JOHNSON RD (NE)	300	C	62	11
FERN ST NE	8040	U	74	11	FLINTWOOD CT (NW)	57942	P	59	8	FRENDER LN NW	91009	P	38	6	GERTSCH RD SE	24630	M	8	25
FERN ST NE	8040	U	70	14	FLINTWOOD CT (NW)	57942	M	59	8	FRENDER LN NW	91009	P	39	5	GIBSON LN NE	95255	P	49	35
FERN VISTA PL SW	28270	M	13	15	FLORA LN (SE)	2030	U	8	35,36	FRENDER LN NW	91009	P	46	32	GIDEON LN NW	300	C	51	27
FERNBROOK LN (SE)	94017	P	20	3	FLORENCE ST NE	8056	U	85	17	FREY AVE (NE)	300	C	61	8	GIFFEN RD	600	F	65	36
FERNCLIFF AVE NE	300	C	58	23	FLORIDA DR	600	F	59	6	FRIENDS LN SE	X	P	20	10	GIFFEN RD	600	F	61	1
FERNCLIFF AVE NE	300	C	51	26	FLOWER AVE	100	C	26	35	FRODESEN CIR NE	85870	M	77	29	GILBERT AVE NE	97170	P	77	31
FERNWOOD CT (NE)	52300	M	42	6	FLOWER AVE (S)	100	C	18	2	FROG HOLLOW ST (NE)	X	P	84	33,34	GILBERT AVE NE	97170	P	73	6
FERNWOOD LN W	100	C	18	2	FLOWER MEADOWS ST	100	C	18	2	FROG PL NE	X	P	83	10	GILDAR LN NW	95147	P	59	12
FERRY OFFLOAD	-304	S	34	24	FLOWERING DOGWOOD CT (NE)	400	C	68	14	FROG POND RD (SE)	44300	M	28	33	GILLARD PL NW	91245	P	39	5
FERRY ST (NW)	78580	M	79	22	FLYING GOAT AVE NE	300	C	43	4	FROGSONG PL NE	98116	P	81	15	GILLESPIE WAY (NW)	95378	P	48	28
FERRYVIEW LN NE	300	C	51	26	FOGGY MOUNTAIN LN (W)	1004	U	31	19	FRONE DR (W)	15420	M	25	32	GILLETTE AVE	200	C	42	2
FETTERS LN SE	93015	P	10	34	FOLEY LN NW	91008	P	46	29,30,31	FRONE LN W	91122	P	25	32	GILLETTE DR SE	41810	M	27	36
FETTERS LN SE	93015	P	5	3	FONTAINE WAY (NE)	400	C	68	13,14	FRONT AVE W	15850	M	26	28	GILLIO CT (SE)	3019	U	19	8
FIDALGO CT NW	56419	M	49	27	FONTENOT CIR NE	89506	M	85	16	FRONT ST NE	400	C	68	14,15,23	GILMAN PL SW	92157	P	8	27
FIELDSTONE LN NE	300	C	62	9	FOOTE ST (W)	X	U	25	32	FRONTAGE RD (W)	15300	M	25	32	GILMAX LN (NE)	400	C	68	23
FILBERT AVE	200	C	42	12	FOOTHILLS PL NW	95290	P	60	10	FRONTAGE RD (W)	26500	M	25	32	GILMORE WAY NE	300	C	51	26
FILLMORE ST (E)	4055	U	28	28	FORD AVE	200	C	34	15	FRONTAGE RD SE	43010	M	27	31	GINGER PL E	4062	U	35	21
FILLMORE ST (E)	47760	M	28	28	FORD AVE	200	C	41	10	FRONTIER DR NW	57795	M	59	5	GINSENG WAY (SE)	X	P	27	36
FINBACK CIR	600	F	63	25	FORDS CT NW	300	C	51	27	FRONTIER LN NW	95158	P	59	5	GISSELBERG LN NW	91201	P	53	15
FINCH PL SW	300	C	51	27	FOREST CREEK DR (NW)	57670	M	60	4	FRONTIER PL NW	57813	M	55	17	GIVENS ST	100	C	26	26
FINCH RD NE	300	C	51	27	FOREST CREEK PL NW	57680	M	60	4	FRUITLAND ST (NE)	50980	M	42	7,12	GLACIER PEAK PL	X	C	41	9
FINLEY RD NE	70270	M	65	30	FOREST DR NE	52935	U	42	1	FRY AVE SW	24350	M	8	34	GLACIER RIDGE PL SE	33502	M	14	17
FINN CREEK LN (NE)	98111	P	85	21	FOREST DR NE	34150	U	42	1	FULTON WAY (E)	95325	P	42	11	GLACIER VIEW DR NW	19814	M	55	20
FINN HILL RD (NW)	71910	C	72	10	FOREST DR NE	52935	M	42	1	FURNEYS LN (NE)	95253	P	49	35,36	GLADE CT (NW)	95382	P	55	22
FINN HILL RD (NW)	71910	C	68	15	FOREST DR NE	54150	M	49	36	FUSCHIA CT (NW)	57583	M	55	15	GLADE CT (NW)	95382	P	56	23
FINN HILL RD (NW)	71910	C	71	9	FOREST DR NE	54150	M	42	1	FUSON RD (NE)	55720	P	49	35	GLADIOLA CT (NW)	57592	M	55	15
FINN HILL RD (NW)	71910	M	72	10	FOREST GLADE LN (NE)	300	C	57	20	FUSON RD (NE)	55720	U	49	35,36	GLAVIN LN (NE)	98023	P	81	24
FINN HILL RD (NW)	71910	M	68	15	FOREST GLEN RD SW	22612	M	3	10	FUSON RD (NE)	55720	M	49	36	GLEN CT (NW)	57796	M	59	5
FINN HILL RD (NW)	71910	M	71	9	FOREST HAVEN LN (SE)	94091	P	27	32	G					GLEN HAVEN PL NE	400	C	68	13,24
FIR ACRES DR NW	300	C	51	27	FOREST HAVEN LN (SE)	94091	P	19	5	G ST (W)	17045	M	34	22	GLEN HOLLOW PL SW	300	C	51	27
FIR AVE	200	C	42	12	FOREST HOME LN (NE)	X	P	83	10	GABLE AVE SW	23835	M	8	34	GLENACRES CT (SW)	92160	P	2	8,9
FIR AVE NW	5010	U	60	3	FOREST LN NE	300	C	62	10	GABRIELLE LN NW	97064	P	76	34	GLENDALE AVE (SE)	4032	U	20	2
FIR CT	200	C	42	12	FOREST LN NE	300	C	57	15	GADBERRY ST	600	F	65	36	GLENDALE ST (SE)	4027	U	20	3
FIR DR NE	54670	M	50	31	FOREST PARK ST	100	C	26	35	GADWALL LN NE	400	C	68	14	GLENEAGLE AVE SW	100	C	17	8,9
FIR DR NE	54670	M	42	6	FOREST RIDGE DR NE	56570	M	49	25	GALA WAY NE	71410	M	72	12	GLENEAGLE AVE SW	100	C	12	17
FIR HOLLOW DR NE	8061	U	81	22	FOREST RIDGE LN (NE)	56574	M	49	25	GALA WAY NE	71410	M	68	13	GLENMORE LOOP	100	C	27	25
FIR HOLLOW DR NE	8061	U	78	27	FOREST ROCK LN (NE)	400	C	68	14	GALAHAD CT	X	P	49	35	GLENN CT SE	41650	M	27	36
FIR ST (E)	48320	M	35	21	FOREST SPRINGS RD	X	P	21	36	GALEEL CT (SE)	40450	M	18	1	GLENN FIRS LN (NW)	95141	P	54	18
FIR ST (E)	49100	M	35	21	FOREST VIEW LN SE	X	P	19	4	GALLAGHER LN (SE)	3041	U	4	8	GLENRIDGE CT (NE)	95359	P	42	2
FIR ST (E)	49100	M	36	22	FOREST VILLA CT (SE)	40680	M	18	1	GALLEON PL NW	91292	P	54	18	GLENSHIRE PL SW	92172	P	2	9
FIR ST (NE)	7001	U	69	20	FOREST VILLA CT (SE)	40680	M	19	6	GALLERY ST (NW)	57613	M	60	3	GLENWOOD CT (NE)	400	C	68	13
FIR ST (NE)	8034	U	74	10	FORESTBERRY PL	X	C	41	8,9	GALWAY CT (SW)	100	C	12	17	GLENWOOD RD SW	20509	C	18	3,10
FIR ST (NE)	59295	M	65	36	FORGOTTEN GATE LN (NE)	97116	P	79	23	GAMBLE BAY RD NE	85803	M	77	29	GLENWOOD RD SW	100	C	18	10
FIR ST (NE)	72540	M	69	20,21	FORREST AVE	200	C	34	15	GAMBLE BAY RD NE	85803	M	80	20,21	GLENWOOD RD SW	20509	M	7	28,33
FIR ST (SE)	42560	M	27	31,36	FORSMAN RD SE	31350	M	4	5	GAMBLE COVE WAY (NE)	98151	P	80	20	GLENWOOD RD SW	20509	M	13	15,22
FIRCREST DR SE	43990	M	27	30,31	FORT WARD HILL RD NE	300	C	43	10	GAMBLE CREEK LN (NE)	X	P	77	31	GLENWOOD RD SW	20509	M	12	21
FIRCREST PL (SE)	43520	M	27	31	FORT WARD HILL RD NE	300	C	36	14,15	GAMBLE PL NE	86010	M	82	8	GLENWOOD RD SW	20509	M	18	10
FIRDRONA LN N (SW)	92018	P	2	8	FORT WARD HILL RD NE	300	C	44	2,11	GAMBLE PL NE	86010	M	80	17	GLENWOOD RD SW	20509	M	2	4,8,9
FIRDRONA LN S (SW)	92019	P	2	8,9	FORTUNE PL NE	400	C	68	13	GAMBLE WAY NE	79770	M	82	6,7	GLENWOOD RD SW	20509	M	18	10
FIRE STATION AVE NW	91280	P	30	23	FOSS RD (SE)	46980	M	27	29,30	GAMBLEWOOD RD (NE)	85920	M	80	20	GLIDING HAWK WAY (SE)	93160	P	3	1
FIREBALL WAY (NE)	98159	P	78	26	FOSS RD NE	74472	M	72	1,12	GAME TRAIL WAY (SE)	92126	P	8	35	GLIDING HAWK WAY (SE)	93160	P	4	6
FIREBALL WAY (NE)	84820	M	78	26	FOSTER GROVE CT NE	57026	M	56	23	GAME TRAIL WAY (SE)	92126	P	3	1,2	GLORY LN NW	91170	P	46	33
FIREFLY CT (E)	47261	M	28	28	FOSTER LN NE	95058	P	56	23	GANGMARKEN WAY NE	300	C	43	4	GLUDS POND ST (NE)	56195	M	56	14,23
FIREHOUSE LN	600	F	65	36	FOSTER RD (NE)	300	C	57	20	GARDEN DR	100	C	18	2	GOAT TRAIL RD (SE)	93149	P	15	14,15,22,23
FIRESIDE LN (NE)	98112	P	74	10	FOSTER RD (NE)	57000	M	56	23	GARDEN GATE AVE NE	97132	P	80	21	GOESKE LN (NW)	91155	P	38	6
FIREWEED ST	100	C	18	2	FOSTER ST (NE)	97148	P	82	8	GARDENIA WAY (NW)	X	P	49	27	GOLD CREEK RD W	12256	M	23	29,32
FIRGLADE CT NW	56440	M	49	27	FOULWEATHER BLUFF RD NE	89920	M	86	12	GARFIELD AVE SE	44200	M	28	33	GOLD CREEK RD W	12256	M	31	17,20
FIRGLADE DR (NW)	56420	M	49	27	FOUR WHEEL DR (NW)	91104	P	38	7,12	GARFIELD PL SE	X	P	27	36	GOLD FINCH LN (NW)	91099	P	38	7
FIRMONT DR (SE)	34720	M	19	7	FOX COVE LN NE	300	C	57	20	GARFIELD PL SE	41950	M	27	36	GOLD MEDAL BLVD NW	91212	P	47	35
FIRWAY LN (NW)	57016	M	55	22	FOX GLOVE CT	100	C	18	2	GARFIELD ST (SE)	44200	M	28	33	GOLD MEDAL BLVD NW	91212	P	40	2
FIRWOOD RD NE	85970	M	80	20	FOX GLOVE LN (NE)	7029	P	73	5	GARIBALDI LOOP (NE)	300	C	58	23	GOLD MOUNTAIN GOLF CRSE	200	C	25	36
FIRWOOD RD NE	85910	M	77	29	FOX GLOVE LN (NE)	97006	P	73	5	GARLAND LN NE	95009	P	42	1,6	GOLD STONE LN (NE)	95169	P	56	23
FISCAL ST (SW)	100	C	17	4	FOX GLOVE LN (NE)	7029	U	73	5	GARNETT LN NE	200	C	42	2	GOLDEN HAWK PL SW	X	P	2	7,8
FISCHER CT (NE)	54774	M	42	6	FOX RUN (NW)	56426	M	49	27	GARNETT CT NE	400	C	68	14	GOLDEN LN (NW)	X	C	50	33
FISCHER PARK AVE NE	54770	M	42	6	FOX HALL LN (NW)	91053	P	54	14	GARNETT WAY	600	F	65	36	GOLDEN POND ST	100	C	26	34

NAME	LOG #	STATUS	PAGE	SECTIONS	NAME	LOG #	STATUS	PAGE	SECTIONS	NAME	LOG #	STATUS	PAGE	SECTIONS	NAME	LOG #	STATUS	PAGE	SECTIONS
GOWEN PL NW	300	C	51	27	GROTTO CT (SW)	2004	U	2	5	HARBEL DR NE	54030	M	42	1	HAZEL PL (NE)	88620	M	85	20
GRACE ST (SW)	20360	M	1	1	GROUSE LN NW	91075	P	54	19	HARBOR DR (W)	15795	M	26	28	HAZELBERRY CT (NE)	400	C	72	11
GRACELAND RD NE	56230	M	49	26	GROUSE LN NW	91075	P	48	30	HARBOR HEIGHTS DR (E)	47802	M	35	20	HAZELNUT WAY (NE)	98143	P	80	20
GRACEY TRAIL LN NE	7026	U	77	31	GROVE AVE NE	200	C	35	18	HARBOR HEIGHTS DR (E)	47800	M	35	20	HAZELWOOD PL (NE)	56962	M	56	23
GRADA CREEK WAY (W)	91295	P	31	20	GROVE AVE NE	200	U	35	18	HARBOR HEIGHTS LN E	47810	M	35	20	HEADLANDS WAY (SW)	92143	P	7	33
GRADY WAY (NE)	95373	P	42	2	GROVE LN (NE)	85940	M	80	20	HARBOR INLET LN NW	X	P	49	34	HEALD ALY NE	300	C	66	34
GRAFTON PL NW	57578	M	55	15	GROVER LN (NW)	91060	P	40	7	HARBOR PL	300	C	51	34	HEARTWOOD CT (NE)	400	C	68	13
GRAHNS KOVE LN (NE)	X	P	56	19	GROVER LN (NW)	91060	P	41	8	HARBOR RIDGE DR	200	C	33	16	HEARTWOOD LN (SW)	2007	U	13	23
GRAHNS LN NE	95030	P	50	30	GROVEWOOD ST (SE)	34702	M	18	12	HARBOR SQUARE LOOP NE	300	C	51	26	HEATHER CT SE	43490	M	27	31
GRAMPUS RD	600	F	63	25,30,31,36	GROW AVE NW	300	C	57	22	HARBORCREST DR NE	300	C	51	34	HEATHER LN (NW)	91056	P	41	10
GRANADA CT (NE)	82560	M	78	35	GROW AVE NW	300	C	51	27	HARBORVIEW DR (NE)	80076	M	73	9	HEATHER LN (SE)	91056	P	27	32
GRANADA PL SE	34480	M	18	12	GROW PL NW	300	C	51	27	HARBORVIEW DR SE	300	C	51	26	HEATHER LN (SE)	91056	P	28	33
GRANAT ST	100	C	18	2	GROW VLG	300	C	51	27	HARD ROCK WAY (NE)	7042	U	79	13	HEATHROW PL NW	76471	M	72	3
GRAND AVE NE	300	C	58	23	GROWLER CIR	600	F	59	6	HARDER RD	600	F	63	32	HEAVENLY PL NE	8005	U	80	20
GRAND AVE NE	300	C	51	25,26	GUARDFISH ST	600	F	63	32	HARDING AVE SE	41735	M	27	36	HEFNER ST	200	C	42	11
GRAND FIR PL SE	43560	M	27	31	GUDGEON AVE	600	F	59	6	HARDT AVE NE	5034	U	50	31	HEIDER DR NE	54050	M	42	1
GRAND PINE LOOP NE	56130	M	49	26,35	GUILDFORE CT SE	43104	M	19	6	HARDT AVE NE	54647	M	50	31	HELENA CT (NE)	56326	M	49	25
GRAND PINE LOOP NE	56131	M	49	26	GUINEVERE CT	X	P	49	35	HARDWAY LN	X	C	26	28	HELENA DR NE	56325	M	49	25
GRANDHAVEN ST (SE)	34703	M	18	12	GUINNESS PL NW	76479	M	72	3	HARKINS PL	200	C	42	2	HELENA TRL SW	21290	M	7	30,31
GRANDPEAK LN NW	95087	P	60	4	GUITARO RD	600	F	67	18,19	HARKINS ST	200	C	34	13	HELICOPTER PAD EXT	X	C	41	4,9
GRANDRIDGE DR SE	34701	M	19	6,7	GUMTREE LN (NW)	95152	P	59	8	HARLAND LN SE	33756	M	9	29,30	HELIOS CIR	X	P	49	25
GRANDRIDGE DR SE	34701	M	18	12	GUNDERSON RD (NE)	74660	M	73	4,5,6	HARLEQUIN CT (NW)	56805	M	60	10	HELM ST (NE)	50985	M	42	7,12
GRANDSTAND ST (NW)	56444	M	49	27	GUNDERSON RD (NE)	74660	M	72	1	HARLEY HILL LN (NE)	98157	P	78	25	HELMSMAN CT (NE)	300	C	57	22
GRANDVIEW BLVD (NE)	59440	M	65	36	GURLEY CT (NW)	400	C	68	15	HARLEY LN SW	92181	P	12	21	HEMLOCK AVE NE	300	C	58	23
GRANDVIEW ST (E)	48420	M	35	21	GURNARD RD	600	F	67	17,20	HARLEY LN SW	92181	P	13	22	HEMLOCK AVE NW	5079	U	60	3
GRANDVIEW ST (SE)	45080	M	20	2	GURNARD RD	600	F	63	29	HARLOW DR	200	C	33	16,17	HEMLOCK LN (NE)	88450	M	85	20
GRANGER ST	200	C	26	28	GUST HALVOR RD (NE)	89260	M	85	22	HARLOW DR	200	C	41	8	HEMLOCK ST	200	C	42	11,12
GRANITE LN NW	95178	P	60	3	GUSTAF ST (NE)	400	C	68	24	HARLOW DR	17539	C	33	16,21	HEMLOCK ST (E)	48800	U	35	21
GRANNY SMITH LN NE	98078	P	78	26	GUSTAFSON RD (NW)	57940	M	59	8	HARLOW DR	17539	M	33	16	HEMLOCK ST (E)	48800	M	35	21
GRANT AVE	100	C	26	26	GUTHRIE ST	100	C	26	35	HARMONY ST (SW)	20700	M	1	2	HEMLOCK ST (E)	48800	M	36	22
GRANT RD SW	X	P	13	22	GUY WETZEL ST	100	C	27	25	HARMONY WAY (NE)	98132	P	74	1	HEMLOCK ST NE	8058	U	74	10
GRANT ST	600	F	67	19	GUY WETZEL ST E	X	U	27	25	HAROLD DR SE	40850	C	26	35	HEMLOCK ST NE	8058	U	70	15
GRANT ST (SE)	47240	U	28	28	H					HARPER HILL RD SE	44940	M	28	35	HENDERICKSON RD (NE)	70240	U	65	29
GRANT ST (SE)	47240	M	28	28	H ST	200	C	34	22	HARPER HILL RD SE	44940	M	20	2,3	HENDERICKSON RD (NE)	70240	M	65	29,30
GRASMERE LN NE	95037	P	50	30	H ST	600	F	65	36	HARPER RD (SW)	29200	M	18	10	HENDERSON RD NE	300	C	66	33
GRATTITUDE WAY (NE)	97206	P	77	32	H ST (W)	17061	M	34	22	HARPER RD (SW)	29200	M	18	10	HENDERSON RD NE	300	C	62	4
GRAVELLY LN SW	92043	P	13	22	HACKAMORE CT (NE)	56506	M	49	25	HARPOON PL SE	93162	P	4	4	HENRY AVE	200	C	34	14
GRAVELLY LN SW	92043	P	8	27	HADDO RD	600	F	63	29,32	HARRIET ST (SE)	46760	M	27	30	HENRY HANSON RD E	46630	M	27	25,30
GRAVITY AVE NE	84821	M	78	26	HADFIELD RD SE	93155	P	4	6	HARRINGTON LN (NW)	95230	P	63	36	HENRY HANSON RD SE	46630	C	27	25
GRAY LN NE	300	C	62	9	HADFIELD RD SE	93155	U	4	6	HARRIS AVE (NE)	80600	U	70	14	HENRY ST	600	F	63	30
GRAYBACK DR	600	F	63	31	HADFIELD RD SE	30550	M	9	31	HARRIS AVE (NE)	80600	M	70	15	HENRY ST	600	F	67	19
GRAYBACK DR	600	F	59	6	HADFIELD RD SE	30550	M	4	6	HARRIS AVE NE	72790	M	69	16,21	HENSHAW WAY NE	300	C	51	26,27
GRAYS HARBOR CT	X	C	41	9	HADA DR (SE)	47460	M	28	27	HARRIS RD SE	40490	P	18	1	HEPBURN WAY (SW)	X	C	18	10
GRAYSTONE WAY NW	91224	P	54	24	HAIG PL (NE)	85900	M	80	20	HARRIS RD SE	40490	M	18	1	HERITAGE FARM WAY (NE)	97203	P	76	35
GRAYSTONE WAY NW	91072	P	54	24	HALDEN CT NE	400	C	68	13	HARRIS RD SE	40490	M	27	36	HERITAGE LN (NW)	95024	P	41	3
GRAYSTONE WAY NW	13650	M	54	24	HALDEN GLEN CT (NE)	400	C	68	13,14	HARRISON AVE	100	C	26	26,35	HERMIT RIDGE LN (NW)	97071	P	72	3
GRAYSTONE WAY NW	13650	M	47	25	HALES CT SW	100	C	17	4	HARRISON AVE (NW)	1047	U	55	20	HERON CT NW	77950	M	76	27
GRAYTAIL PL NW	56815	M	60	10	HALEY LOOP NE	300	C	50	28	HARRISON AVE SE	43930	C	27	30,31	HERON HALL LN NE	300	C	43	4
GRAYWOLF PL NE	56170	M	60	2	HALF MILE RD (NW)	57760	M	59	5,8	HARRISON AVE SE	43930	M	27	30,31	HERON POND LN (NE)	400	C	68	24
GREAVES WAY (NW)	57768	M	55	16,17	HALF MILE RD (NW)	57760	M	60	4	HARRISON ST (E)	48160	M	28	28	HERON POND LN (NE)	X	P	68	24
GREBE WAY (SW)	100	C	17	4	HALF MOON LN (SE)	93079	P	14	16	HARRISON ST (NE)	400	C	68	23	HERON POND LN (NE)	X	P	69	19
GREEN GLEN LN (NE)	95215	P	49	25	HALF MOON LN (SE)	93079	P	15	15	HARROW PL NW	56822	M	55	22	HERON RIDGE AVE	100	C	26	35
GREEN HILL CT (NW)	57023	M	55	22	HALIBUT ST (NW)	X	P	49	27	HARSTINE POINT CT	X	C	41	9	HERON ST NE	300	C	62	9
GREEN HILL CT (NW)	57023	M	56	23	HALIFAX LN NE	95055	P	56	23	HART CT (NE)	400	C	68	14	HERONS COVE LN	95130	P	64	27
GREEN MOUNTAIN RD NW	12590	P	39	4,9	HALL BROTHERS LOOP NW	300	C	51	27	HART LN NE	300	C	57	16	HERREN AVE	200	C	42	2
GREEN MOUNTAIN RD NW	12590	M	39	4	HALL RD	600	F	65	36	HART ST NW	55250	M	49	34	HERRIED RD (NW)	58600	M	63	25
GREEN RD (NW)	19680	M	48	32	HALL RD	600	F	61	1	HARTFORD AVE (S)	200	C	34	15,22	HERSHEY WAY (SE)	93151	P	14	18
GREEN SPOT PL NE	300	C	58	14,23	HALLMAN RD NW	59790	M	68	22	HARVARD AVE (NE)	59250	M	65	36	HESS WAY (NW)	91313	P	48	32
GREEN ST	600	F	67	20	HALLMAN RD NW	59790	M	64	27	HARVARD CT NW	56380	M	49	27	HEWITT AVE	200	C	34	14
GREEN TREE DR SE	42940	M	19	6	HALLS HILL RD (NE)	300	C	44	1,2	HARVEST LN (W)	91120	P	31	19	HIBISCUS CIR SW	100	C	17	5
GREENACRES PL SW	92148	P	16	12	HALSEY LN	200	C	41	3	HARVEY RD NE	300	C	66	33	HICKORY LN SE	94039	P	27	31
GREENACRES PL SW	92148	P	11	13	HALVERSON AVE	200	C	42	1,12	HARVEY ST SE	44710	M	28	34	HICKORY PL NE	56967	M	56	23
GREENBELT WAY (NW)	X	P	41	10	HAMILTON CT NE	400	C	68	14	HASELWOOD ST	200	C	33	21	HICKORY ST	200	C	42	12
GREENBRIAR PL (SE)	43474	M	27	31	HAMILTON PL NW	13858	M	55	17	HASTINGS LN SE	93066	P	18	12	HICKORY ST NE	56961	M	56	23
GREENDALE DR SE	41070	M	27	36	HAMILTON RD W	15530	C	25	32	HATHAWAY CT (SE)	43462	M	27	31	HICKORY ST NE	56961	M	49	26
GREENFISH CT	600	F	59	6	HAMILTON RD W	15530	U	25	32	HAUF LN NW	95133	P	64	28,33	HICKS AVE NE	5041	U	50	31
GREENFISH DR	600	F	59	6	HAMILTON RD W	15530	M	25	32	HAUGEN ST (NE)	400	C	68	23	HIDDEN ACRES PL SW	92151	P	12	16,21
GREENGATE PL SE	34704	M	18	12	HAMILTON ST	600	F	67	20	HAUGHTON LN SW	21339	M	2	6	HIDDEN COVE LN NE	300	C	62	4
GREENHAVEN PL NW	91064	P	41	8	HAMLET SHIRE AVE NW	95306	P	55	15	HAVEN LN SE	93095	P	9	30	HIDDEN COVE RD (NE)	300	C	62	3,4
GREENLEAF LN SW	92021	P	2	8	HAMLING LN NW	95070	P	55	15,22	HAVENWOOD RD SW	92153	P	7	28	HIDDEN COVE RD (NE)	300	C	61	5
GREENLING RD	600	F	67	18	HAMMA HAMMA LN NE	95274	P	49	35	HAVENWOOD RD SW	92153	P	8	27,34	HIDDEN COVE RD (NE)	300	C	66	34
GREENMONT LN NW	91288	P	41	8	HAMMA HAMMA LN NE	95275	P	49	35	HAVN CT NE	400	C	68	23	HIDDEN CREEK CT	200	C	17	4
GREENRIDGE CT (SE)	33232	M	13	24	HAMPshire LN NE	95032	P	50	30	HAWK AVE NE	59161	M	64	35	HIDDEN FIRS LN (NE)	95035	P	50	30
GREENSHORES DR (SE)	98072	P	19	7	HAMPTON AVE NW	57579	M	55	15	HAWK RIDGE WAY (SW)	92152	P	12	16	HIDDEN HEIGHTS LN NE	300	C	62	4
GREENWOOD DR NE	50820	M	42	12	HANAMI LN NE	300	C	51	26	HAWKBILL RD	600	F	67	18	HIDDEN MEADOW WAY (NW)	X	P	34	15
GREENWOOD ST NE	80740	U	74	10	HANEBERG LN NE	5086	U	49	25	HAWKEYE PL (NE)	98160	P	78	26	HIDDEN PL (NW)	57665	M	60	9
GREENWOOD ST NE	80740	U	70	15	HANFORD AVE	200	C	42	1,2	HAWKS COVE LN (NW)	91299	P	39	8	HIDDEN SPRINGS LN NE	97036	P	73	7
GREENWOOD ST NE	80740	M	70	15	HANKS LN (NE)	300	C	50	28										

NAME	LOG #	STATUS	PAGE	SECTIONS	NAME	LOG #	STATUS	PAGE	SECTIONS	NAME	LOG #	STATUS	PAGE	SECTIONS	NAME	LOG #	STATUS	PAGE	SECTIONS
HIGH SCHOOL LOOP NE	300	C	57	22	HOMESTEAD LN	300	C	51	26	IDA ST W	17490	C	33	21	JACK DAVIS PL NE	98089	P	70	14
HIGH SCHOOL LOOP NE	300	C	51	27	HOMESTEAD LN (W)	91135	P	23	30	IDA ST W	17490	M	33	21	JACK PINE DR	200	C	42	2
HIGH SCHOOL RD (NE)	300	C	57	21,22	HONEY LOCUST CT (NE)	400	C	68	14	IDAHO ST (E)	49473	M	35	21	JACKIE LN SE	93092	P	15	22
HIGH SCHOOL RD (NE)	300	C	51	27	HONEY RD (SW)	92179	P	18	10,11	IDEL WEIS CT (NE)	300	C	62	10	JACKSON AVE SE	42910	C	27	30,31
HIGH SCHOOL RD NE	300	C	58	23	HONEYCOMB CT NW	10812	M	52	19	IDLENOT LN (NE)	98001	P	85	21	JACKSON AVE SE	42910	M	27	30,31
HIGH SCHOOL RD NE	300	C	51	26	HONEYHILL LOOP (NW)	10811	M	52	19	IHLAND PL NE	300	C	51	26	JACKSON AVE SE	42910	M	19	6
HIGH SCHOOL RD NW	300	C	57	22	HONEYSETT LN NW	91184	P	55	20	IHLAND WAY NE	300	C	51	26,27	JACKSON DR NW	18090	C	34	15
HIGH SCHOOL RD NW	300	C	51	26,27	HONEYSUCKLE LN (NE)	300	C	62	9	IHLAND WAY NW	300	C	51	27	JACKSON DR NW	18090	M	41	10
HIGH SIERRA LN NW	95171	P	60	10	HOOD CANAL BRG	-104	S	82	1,12	ILLAHEE DOCK	X	U	50	31	JACKSON DR NW	18090	M	34	15
HIGHER GROUND LN	100	C	26	35	HOOD CANAL BRIDGE RAMP	-104	S	82	12	ILLAHEE RD NE	50915	M	56	13,19,24	JACKSON ST	600	F	63	30
HIGHGARDEN DR (NW)	X	P	55	15	HOOD CANAL DR NE	98064	P	82	5	ILLAHEE RD NE	50915	M	42	6	JACKSON ST	600	F	67	19
HIGHLAND AVE	200	C	34	13	HOOD CANAL DR NE	8000	U	84	32	ILLAHEE RD NE	50915	M	50	30,31	JACOBS LN SE	33760	M	9	30,31
HIGHLAND BLVD (NE)	97207	U	69	17	HOOD CANAL DR NE	86960	M	86	18	ILLICH RD (NW)	58300	M	59	1,6	JACOBSEN BLVD	200	C	34	13
HIGHLAND CT (NW)	57684	M	55	17	HOOD CANAL DR NE	86960	M	85	17,20	ILLINOIS AVE NE	84650	P	78	25	JACOBSEN BLVD	200	C	35	18
HIGHLAND RD NE	75210	M	80	21	HOOD CANAL DR NE	86960	M	84	29,32	ILLINOIS AVE NE	84650	M	78	25	JACOBSEN BLVD NE	200	C	42	7
HIGHLAND RD NE	75210	M	77	28	HOOD CANAL FARMS RD (NW)	58070	M	59	1,12	ILLINOIS ST (E)	46540	M	27	25	JACOBSEN BLVD NE	200	C	35	18
HIGHLANDS ST (E)	200	C	42	12	HOOD CANAL LN NE	98096	P	82	5	IMPASSE PL NW	57960	P	59	7	JACOBSEN BLVD NE	50010	M	35	18
HIGHPOINT ST (NW)	X	P	48	31	HOOD CANAL PL (NE)	88000	M	85	20	IMPASSE PL NW	57960	P	54	18	JACOBSON DR (NE)	70660	P	65	25
HIGHPOINT ST (NW)	19776	M	48	31	HOOD DR NW	91276	P	29	17	IMPASSE PL NW	57960	M	54	18	JACOBSON DR (NE)	70660	U	65	25
HIGHVIEW LN W	91118	P	26	28	HOOD POINT RD NW	91156	P	45	27,34	IMPERIAL WAY (SW)	200	C	16	11	JACOBSON DR (NE)	70660	M	65	25
HILDEBRAND LN NE	300	C	58	23	HOOGENRAAD PL NE	56566	M	49	25	INDEPENDENCE PL SW	92106	P	18	3	JACOBSON DR E (NE)	70720	M	65	25
HILDEBRAND LN NE	300	C	51	26	HOOLIGAN PL SE	93164	P	14	21	INDIAN RIDGE DR (NW)	1001	U	30	13	JACOBSON DR NE	X	P	65	25
HILL AVE	100	C	26	35	HOOT OWL WAY (NE)	X	P	81	23	INDIANA ST (E)	4045	U	35	16	JACOLET LN NW	300	C	51	26,27
HILL CT	200	C	42	11	HOOT RIDGE LN NW	91082	P	54	19	INDIANOLA RD NE	80415	M	74	10	JACQUELINE LN E	94072	P	35	20
HILLANDALE CT E	47053	M	27	29	HOOVER AVE SE	41130	M	27	36	INDIANOLA RD NE	80415	M	70	15	JADE CT NW	77990	M	76	27
HILLANDALE DR E	47052	M	27	29	HOOVER AVE SE	41130	M	18	1	INDIANOLA RD NE	80415	M	73	4,9	JADE LN (NE)	300	C	50	33
HILLBEND LN NE	86690	M	78	35	HOPE ST (E)	200	C	42	1	INDIANWOOD CT (E)	48185	M	28	28	JADE ST (NW)	77992	M	76	27
HILLCREST DR (E)	47750	M	35	17,20	HOPE ST (NW)	18410	M	41	3	INDIGO LN (NE)	97026	P	65	25	JADE ST (NW)	77992	M	75	28
HILLCREST ST NW	57510	M	60	3	HOP I WAY (SE)	X	P	27	36	INDIGO POINTE PL	100	C	18	2	JAGGER PL NE	56143	M	49	35
HILLDALE RD (E)	49660	M	43	8	HOQUIAM ST (SE)	3015	U	13	13	INLET LN SE	94015	P	20	2	JAMES LN NE	83930	M	78	26
HILLDALE RD (E)	49660	M	35	16,17	HORIZON LANE EAST SE	32810	U	8	25	INLET VIEW CT NW	19813	M	55	20	JAMES ST (NE)	73340	M	69	21
HILLER LN NE	8011	P	78	25	HORIZON LANE EAST SE	32810	M	8	25	INNOVATIVE WAY (NW)	5090	U	63	29	JAMES WAY (NE)	82000	M	74	7,12
HILLER LN NE	8011	U	78	25	HORIZON LANE WEST SE	32800	M	8	25	INNOVATIVE WAY (NW)	5090	U	64	28	JANE PL NE	8004	U	80	20
HILLINGTON CT SE	43103	M	19	6	HORIZON LN SE	32799	M	13	24	INSIGNIA LOOP	X	C	42	2	JANELLE PL NW	300	C	51	27
HILLRIDGE PL SE	30404	M	13	13	HORIZON LN SE	32799	M	8	25	INSPIRATION ST (NE)	400	C	72	10,11	JARSTAD DR (W)	15480	M	25	32
HILLRISE CT NE	57009	M	56	23	HORIZON VIEW PL NW	300	C	51	27	INTREPID CT (NE)	300	C	44	11	JASMINE LN (NE)	95016	P	49	35
HILLRISE PL NE	57007	M	56	23	HORNET CIR NE	X	P	49	26	INVERNESS CT (NW)	19940	M	48	32	JASON LN SE	93063	P	13	13
HILLSBORO DR NW	57580	M	55	15	HORSEHEAD WAY (SE)	X	P	27	30	INWOOD LN (SE)	34990	M	14	18	JASPER PL SE	35004	M	14	17
HILLSIDE DR NE	51100	U	42	7	HORSESHOE AVE SW	22613	M	3	10	INWOOD LN (SE)	34950	M	14	18	JAY ST (NE)	300	C	62	4
HILLSIDE DR NE	52450	M	42	7	HORSESHOE AVE SW	22610	M	3	10	INWOOD LN (SE)	34900	M	14	18	JAYBIRD PL SE	X	P	14	18
HILLSONG PL NE	400	C	68	13	HORSTMAN RD (SE)	100	C	27	25,30	IOKA DR (NW)	58100	M	59	7,12	JEANETTE PL NW	300	C	57	22
HILLTOP DR NE	300	C	44	11	HORSTMAN RD (SE)	42050	C	27	30	IOKA WAY NW	95174	P	59	12	JEANINE LN (E)	94064	P	35	20
HILLTOP LN NW	91157	P	41	8	HORSTMAN RD (SE)	4044	U	27	29	IOKA WAY NW	58105	U	59	12	JEATRAN PL NW	13865	M	55	20
HILLVIEW LN NE	98063	P	85	22	HORSTMAN RD (SE)	42050	M	27	29,30	IOKA WAY NW	58105	M	59	12	JEFFERSON AVE SE	41730	M	27	36
HILLWOOD LN (SE)	34240	M	18	12	HOSKIN HILL LN SE	3023	U	20	3,10	IOWA AVE NE	84570	M	78	25	JEFFERSON BEACH RD NE	82610	M	74	12
HILLYROCK LN (SE)	93073	P	19	8	HOSMAN CIR (NW)	57943	M	59	8	IRENE PL NE	300	C	51	26	JEFFERSON BEACH RD NE	82610	M	70	13
HILSTAD RD (NE)	57160	P	56	13	HOSTMARK ST (NE)	400	C	68	23,24	IRIS LN (NW)	91093	P	55	20	JEFFERSON PL NE	98028	P	78	36
HILSTAD RD (NE)	57160	M	56	13	HOUSTON AVE	200	C	42	11	IRISH CT (SE)	92073	P	8	26	JEFFERSON POINT RD (NE)	81630	M	78	35,36
HINKLEY RD SE	44170	M	28	33	HOUSTON AVE	200	C	34	14	IRON LN (NE)	X	P	81	22	JEFFERSON POINT RD (NE)	81630	M	74	1
HINKLEY RD SE	44170	M	19	4	HOVDE RD (SW)	100	C	18	10,11	IRON MOUNTAIN LN (NE)	95198	P	49	26	JEFFERSON POINT RD NE	81630	M	74	1,12
HINTZVILLE RD (NW)	10510	M	30	13,14,23	HOVED RD	400	C	68	14	IRONSIDES AVE	200	C	34	13	JEFFERSON ST	600	F	67	19,20
HIPKINS CT (SW)	23811	M	8	27	HOVGAARD RD (SE)	32900	M	9	29,32	IRONWOOD AVE NW	57520	U	60	3	JEFFERY LN NW	1052	P	54	23
HITE CENTER RD (NW)	91183	P	38	1	HOWARD AVE	100	C	26	35	IRONWOOD AVE NW	57520	M	60	3	JEFFERY LN NW	1052	U	54	23
HITE CENTER RD (NW)	10700	M	38	1,6	HOWARD AVE NE	81690	M	74	12	IRONWOOD LN (NE)	98007	P	83	9	JENNER AVE	200	C	42	12
HOFFMAN RD NE	86630	M	83	2,11	HOWARD LN (SW)	92001	P	3	3	IRVIN WAY (W)	92173	P	25	32	JENNIE AVE NE	300	C	57	20
HOFFS DR (NE)	95360	P	60	2	HOWARD PL (NE)	81695	M	74	12	IRVING LN NE	300	C	58	23	JENNIFER LN NE	95059	P	56	23
HOGAN LN (NW)	56956	P	55	15	HUCKLE DR (NW)	55920	M	55	22	IRWIN AVE NE	7007	U	69	16	JENSEN AVE NE	200	C	42	7
HOGAN LN (NW)	56956	U	55	15	HUCKLEBERRY RD (SW)	21300	P	7	32	ISAAC AVE NE	300	C	51	26	JENSEN WAY NE	400	C	68	14,15,23
HOGAN LN (NW)	56956	M	55	15	HUCKLEBERRY RD (SW)	21300	P	2	5	ISABELLE LN SE	93118	P	19	7	JENSON RD	600	F	65	36
HOGUE CT (NE)	400	C	68	13	HUCKLEBERRY RD (SW)	21300	M	7	32	ISIS CT NE	56345	M	49	25	JERMAR LN NW	91096	P	45	26
HOGUE PL NE	400	C	68	13	HUDSON AVE (NE)	97136	P	79	13,14	ISKRA BLVD (NW)	19831	M	48	30	JERRY LN (SE)	94089	C	18	1
HOLGAR CT NE	97043	P	72	2	HUDSON CT NE	300	C	57	20	ISLAND AVE NE	300	C	43	4	JESSICA WAY (E)	4061	U	35	21
HOLIDAY PL NW	19170	M	41	8	HUDSON DR (SW)	2008	U	17	5	ISLAND CENTER RD NE	300	C	50	28	JESSIE MAE WAY (NW)	91242	P	54	23
HOLLAND RD NW	56050	M	49	26,27,34	HUDSON ST (NE)	X	P	79	13,14	ISLAND DR W	12310	M	31	20	JETTY PL NW	57957	M	54	18
HOLLIS ST	200	C	42	1	HUDSON ST (NE)	X	U	79	13	ISLAND LAKE PKWY (NW)	57500	M	60	2,3	JEWELL PARK LN NW	91203	P	40	2
HOLLY BEACH CT (NW)	18181	M	41	10	HUDSON ST (NE)	79520	M	79	13	ISLAND LAKE RD (NW)	57610	M	60	3	JIMI PL SW	23905	M	8	27
HOLLY CT (SE)	43760	M	27	31	HUGE CREEK LN (SW)	92020	P	2	8	ISLAND VIEW DR (NE)	52520	M	42	7	JOANNE LN NE	95043	P	56	24
HOLLY CT (W)	10360	M	29	19	HULL AVE	100	C	26	26,35	ISLANDCRAFT LN NE	300	C	62	4	JODYANN CT (SE)	36320	M	15	14
HOLLY FARM LN NE	300	C	57	21	HUME LN NE	95057	P	56	13,23,24	ITHACA PL NW	95330	P	67	21	JOELS CT (NW)	56585	M	55	21,22
HOLLY LEAF LN (NE)	56968	M	56	23	HUMMINGBIRD LN SW	92002	P	3	3	ITHACA PL NW	95330	P	64	28	JOHANNA VEI LN NW	97082	C	68	15
HOLLY PARK CT NW	19962	M	48	29	HUMPHREY AVE	200	C	33	21	IVERSON RD (NE)	74600	M	73	6,7	JOHANSON AVE NE	7037	U	73	5
HOLLY PARK DR (NW)	19960	M	48	29	HUNLEY RD	600	F	63	32	IVERSON ST (NE)	400	C	68	14,23	JOHN CARLSON RD (NE)	56560	M	49	25
HOLLY RD (NW)	12009	M	39	3,4,5,8	HUNNICUTT RD	600	F	65	36	IVES MILL RD (SE)	3017	U	18	11,12	JOHN NELSON LN NE	300	C	51	26
HOLLY RD (NW)	12009	M	40	2	HUNT CLUB LN (NE)	98002	P	85	21,22	IVY LN NW	57945	M	59	7,8	JOHN ST	200	C	42	11,12
HOLLY RD (NW)	12009	M	38	6,7	HUNTER LN (SW)	92136	P	2	8	IVY RD	200	C	42	1	JOHN ST (SE)	44880	M	28	34
HOLLY RD (NW)	12009	M	47	35,36	HUNTER RD (SW)	92017	P	2	5,8	IVY RD (NE)	54080	U	42	1	JOHN ST NE	300	C	62	2
HOLLY TREE PL NW	19961	M	48	29	HUNTER RD (SW)	21240	M	2											



NAME	LOG #	STATUS	PAGE	SECTIONS	NAME	LOG #	STATUS	PAGE	SECTIONS	NAME	LOG #	STATUS	PAGE	SECTIONS	NAME	LOG #	STATUS	PAGE	SECTIONS
JONES ST (NE)	71930	M	69	21	KENNETH PL NE	300	C	62	10	KITSAP ST NE	80410	M	70	15	LAKEHURST DR	200	C	33	17
JONES ST (NE)	71930	M	66	28	KENO WAY (NE)	X	P	84	27,28,33,34	KITSAP WAY	200	C	34	15	LAKEHURST DR	200	C	41	8
JONES ST W	200	C	33	21	KENSINGTON LN (NW)	95118	P	55	17	KITSAP WAY	200	C	33	16,17	LAKEHURST DR	18850	P	41	8
JORDAN DR (NE)	300	C	62	9	KENT AVE W	15790	U	26	28	KITSAP WAY	200	C	41	8	LAKEHURST DR NW	18850	M	41	8
JORDY PL NE	400	C	72	10,11	KENT AVE W	15790	M	26	28	KITTY HAWK DR NW	19310	M	41	5	LAKEHURST DR NW	19230	M	41	5
JOSEPH LN NW	95124	P	67	21	KENTRIDGE PL SE	33503	M	14	17	KIWI LN (NE)	98018	P	81	15	LAKEMONT LN	200	C	33	17
JOSHUA WAY (SW)	X	P	18	3	KENTUCKY LN NW	97080	C	68	15	KLABO RD (NE)	82479	M	74	1,12	LAKENESS RD (NW)	76580	M	71	4,5
JOSLIN AVE SE	41210	M	27	36	KENTUCKY LN NW	97080	P	68	15	KLAH HA NE RD NE	X	U	65	25	LAKERIDGE CIR NW	57611	M	60	3
JOURNEY LN SE	93062	P	14	19	KENWOOD AVE (NE)	300	C	62	10	KLAHANIE LN SE	93004	P	4	4	LAKEVIEW AVE NW	57507	U	60	3
JOY LN SW	92024	P	2	8	KEPPEL LOOP SW	100	C	17	4	KLAHANIE PL (NW)	12804	M	39	8	LAKEVIEW AVE NW	57485	U	60	3
JOY LN SW	92024	U	2	8	KERRI CT (SE)	40520	M	18	1	KLAWOWYA TRL (NW)	13400	M	47	26,27	LAKEVIEW AVE NW	57485	M	60	3
JOYCE CT (SE)	41100	M	27	36	KERRY LN SE	93068	P	18	1,12	KLICKITAT PL (NE)	300	C	51	26	LAKEVIEW AVE NW	12990	M	40	2
JUANITA CIR NE	56142	M	49	35	KESTREL PL	200	C	33	17	KLIPSAN LN NW	95144	P	59	12	LAKEVIEW AVE NW	57507	M	60	3
JUBILEE LN NW	95079	P	55	15	KESTREL PL NE	59163	M	64	35	KLONDIKE CT (E)	48192	M	28	28	LAKEVIEW CT NW	12995	U	40	2
JULIAN RD SW	92057	P	7	32	KETCHUM RD (SE)	93029	P	4	9	KLONDIKE TRL E	48191	M	28	28	LAKEVIEW CT NW	12995	M	40	2
JUNE LN (NE)	95074	P	60	2	KETCHUM RD (SE)	93029	P	5	10	KLOOMACHIN PL NE	98084	P	82	5	LAKEVIEW DR (NW)	19080	M	41	8
JUNEAU CT (E)	48202	M	35	21	KETE RD	600	F	63	29,32	KLOSHI CT (NW)	12810	M	39	8	LAKEVIEW DR SE	43310	M	19	5,6,7
JUNETT LN (SW)	92089	P	2	8,9	KEVIN LN NE	57235	M	61	12	KLUGE RD SE	X	P	3	12	LAKEVIEW PL (NW)	1063	U	40	2
JUNGLE CT NW	91216	P	39	8	KEVOS POND CT NE	400	C	68	13	KNECHTEL WAY NE	300	C	51	26	LAKEVIEW PL SE	34700	M	19	7
JUNIPER CT (SE)	43340	M	27	31	KEVOS POND DR (NE)	400	C	68	13	KNIGHT DR SE	33495	M	19	8	LAKEWAY BLVD (SE)	23800	M	8	35,36
JUNIPER ST	200	C	42	11,12	KEY PL (NE)	88840	M	85	19	KNIGHT DR SE	33495	M	14	17	LAKEWAY BLVD (SW)	23800	M	8	34,35
JUPITER TRL (NW)	58360	M	63	36	KEY ST	600	F	67	20	KNIGHT RD (NE)	300	C	62	2	LALA COVE LN SE	93014	P	9	33
JUST A MEER LN NE	300	C	62	10	KEYPORT HILLS DR (NE)	95354	P	60	2	KNIGHTS CT (NE)	56896	M	49	26	LALA COVE LN SE	93014	P	10	34
JUSTIN CT (NE)	300	C	57	16	KEYS RD	600	F	65	36	KNOB HILL LN (NW)	X	P	60	10	LALA COVE LN SE	93014	P	5	3
<b>K</b>					KEYSTONE CT (SE)	33352	M	14	19	KNUTE ANDERSON RD (NW)	13840	M	54	19	LAMBOY LN NW	91020	P	45	25
KALJA LN NW	91044	P	53	22	KID HAVEN LN NW	91037	P	39	3	KNUTE ANDERSON RD (NW)	13840	M	55	20	LAMMS LN (NE)	97007	P	73	5
KALJA LN NW	91044	P	47	27	KIDD AVE SE	42790	C	27	25,36	KNUTE LN NW	13860	P	55	20	LAMOTTE AVE NE	95187	P	50	31
KALEETAN LN (NE)	97017	P	69	21	KIDD AVE SE	42790	M	27	25,36	KNUTE LN NW	13860	U	55	20	LAMOTTE AVE NE	95187	P	42	6
KALEETAN PL	300	C	51	26	KILDARE LOOP NW	91266	P	48	30	KNUTE LN NW	13860	M	55	20	LAMOTTE AVE NE	5031	U	50	31
KALLGREN RD NE	300	C	62	11	KILLARNEY LN NE	8059	U	85	16	KNUTSEN LN (SE)	93031	P	9	29	LANCASHIRE CT SE	43443	M	19	6
KANSAS ST (SE)	47230	M	28	28	KILLDEER LN NE	300	C	62	9	KODA CIR (SE)	40251	C	18	2	LANCASTER LN (SE)	94026	P	19	6
KARA LN SE	93081	P	20	10	KILLDEER LN NE	300	C	57	16	KODIAK PL SW	2060	P	6	25	LANCELOT CT	X	P	49	35
KARA LN SE	93081	P	15	15	KILLEEN PL SW	100	C	12	16,17	KODIAK PL SW	2060	U	11	24	LAND SUMMIT CT (SE)	43311	M	19	6
KARCHER RD SE	41575	C	27	36	KIMBALL ST (NW)	77980	M	76	27	KODIAK PL SW	2060	U	6	25	LANDING LN SE	93023	P	14	21
KARCHER RD SE	41575	M	27	36	KIMBER PL SE	X	U	4	6	KOJIMA AVE NE	300	C	50	28	LANDING LN SE	93023	P	15	22
KAREN LN (E)	94063	P	35	21	KIMBERLY PL NW	56835	M	55	22	KOKANEE LN NW	91038	P	39	5	LANDIS CT SW	100	C	17	5
KARI LN NW	56825	M	55	22	KIMBLE RD E	49610	M	35	16,17	KOMEDAL RD NE	300	C	66	33	LANDMARK CT NE	X	C	51	26
KARIOTIS DR	X	P	49	25	KIMI CT NE	56349	M	49	25	KOMEDAL RD NE	300	C	62	4	LANDOVER PL	100	C	26	34
KARIOTIS LN (NE)	X	P	49	25	KIMIKO LN	300	C	58	23	KOMICHAN LN NW	91168	P	37	10	LANGAUNET LN NE	400	C	68	13,24
KARKAINEN LN (NW)	97076	P	68	15	KIMIKO LN	300	C	57	22	KONA LN SE	93112	P	15	15	LANSING AVE	200	C	33	21
KARL PL NE	400	C	68	13,24	KIMRE PL NE	86691	M	78	35	KONO RD (NE)	300	C	43	3	LAPUSH AVE SE	X	P	27	36
KARLI WAY (SE)	34265	M	18	12	KINA PL SE	X	P	19	9	KOURA FARM DR (NE)	300	C	62	9	LARADO PL NW	0	P	49	27
KARMENN LN (NE)	98050	P	74	1	KINCAID AVE NE	89710	M	85	17	KOURA RD (NE)	300	C	62	9,10	LARCH LN (SE)	94045	P	27	31
KAROLENA PL NE	57025	M	56	23	KING ARTHUR CT	X	P	49	35	KOURA RD (NE)	300	C	57	15,16	LARCH PL	200	C	42	12
KASSAN LN	200	C	41	3	KING HAROLD	400	C	68	23	KOWALSKI LN (SE)	93040	P	9	30	LARIAT LOOP (NE)	300	C	43	5
KASTER CT NE	56577	M	49	25	KING OLAF VEI	400	C	68	23	KRIEGLER LAKE ACCESS RD	X	P	11	23	LARIAT TRL NW	57032	M	55	22
KASTER DR NE	56510	P	56	24	KING RD (SE)	36000	P	19	8,9	KRIEGLER LAKE ACCESS RD	X	P	6	26	LARILL LN SE	X	P	13	13
KASTER DR NE	56510	M	56	24	KING RD (SE)	36000	M	19	8,9	KRISTA ST (SE)	34262	M	18	12	LARIX PL NE	300	C	62	9
KASTER DR NE	56510	M	49	25	KING RD (SE)	36000	M	20	10	KRISTI CT NW	55927	M	55	22	LARK LN NW	95172	P	64	27
KASTER RD NW	400	C	72	10	KINGFISHER CT	200	C	33	17	KRISTIN LN SE	35070	M	14	17	LARKIN LN (NE)	95265	P	49	25
KATHERINE PL NE	300	C	62	10	KINGLY WAY (NE)	98147	P	78	26	KRISTINE DR NW	56830	M	55	22	LARKSPRINGS LN (SE)	94022	P	28	33
KATHERINE ST NW	55165	M	49	34	KINGS END PL SE	93147	P	19	9	KRYSTAL WOODS WAY (E)	94100	P	27	29	LARKSPUR PL NW	56397	M	49	27
KATY LN NE	300	C	62	10	KINGS LANDING AVE NW	X	P	55	15	KUKAS LOOP (NE)	X	P	78	25	LARM RD NE	59470	M	64	35
KATY PENMAN AVE	200	C	33	21	KINGS PL NW	300	C	57	22	KWAYACHEN CT (NE)	500	P	83	9	LARS DR NE	5045	U	56	19
KATY PL (NW)	58822	M	64	34	KINGSCROSS CIR NW	58785	M	64	34	KYLE CT (NW)	13891	M	48	30	LARS DR NE	5045	U	50	30
KAY GRESETH AVE SE	93121	P	3	12	KINGSTON FARM RD (NE)	98016	P	81	14,23	<b>L</b>					LARS HANSEN RD SE	36100	U	19	9
KAYA LN NE	98043	P	70	14	KINGSTON MEADOW CIR (NE)	98080	P	78	26	L ST (W)	17250	M	34	22	LARS HANSEN RD SE	36100	M	19	9
KAYAK PL NW	X	P	49	27	KINGSTON ST NE	86680	M	74	10	LA DONNA CT (SE)	40608	C	18	2	LARSON CT (NE)	400	C	68	13
KAYLA PL NW	13866	M	54	19	KINGSTON ST NE	86680	M	70	15	LA LINDA CT SE	40203	M	18	1	LARSON LN NW	91007	P	46	28,29,33
KAZAC PL SE	46970	M	27	29	KINGSTON VIEW CT (NE)	98016	P	81	23	LA SALLE ST (E)	47080	U	27	29	LARSON LN NW	91007	U	46	29
KC PL SE	34263	M	18	12	KINGSVIEW CT NE	84811	M	78	25	LA SALLE ST (E)	47080	M	27	29	LARSON LN NW	12200	M	46	29
KEAN BLVD	200	C	33	21	KINGSVIEW LOOP NE	84815	M	78	25	LA VIGNE CT NE	X	C	62	2	LARSONS PL NE	300	C	43	4
KEARNEY RD (NW)	19944	P	48	29	KINGSWAY W	12250	U	31	20	LABURNUM LN SE	92037	P	8	26	LARVIC LN NW	97110	P	71	4,9
KEARNEY RD (NW)	19944	M	48	29	KINGSWAY W	12250	M	31	20	LACE LEAF LN NE	X	P	84	34	LASADA LN SE	94064	P	28	34
KEDROS DR (NE)	71535	M	69	19	KINMAN RD (NE)	78610	M	79	22,23	LACEY ST (NE)	500	U	74	10	LASSIE LN (NW)	77675	M	76	34
KEEL AVE NE	51100	M	42	7	KINMAN RD (NW)	78610	M	79	22	LADDIE PL NE	95369	P	49	36	LASSO DR (SW)	92171	P	7	28
KEGEL LN SE	92044	P	13	23	KINNEAR RD NE	300	C	66	28	LADDIE PL NE	95369	P	42	1	LAST REFUGE WAY (E)	4065	U	35	21
KEGLEY RD NW	57830	M	64	33	KINSLEY LN (SE)	X	C	26	26	LADYBUG PL NE	97135	P	72	12	LATHROP LN NW	1017	U	54	13
KEGLEY RD NW	57830	M	60	4	KINT DR (NW)	55880	M	48	28	LAFAYETTE AVE (N)	200	C	34	15,22	LATHROP LN NW	X	P	60	4
KEITH HILL AVE NW	95317	P	67	21	KINT DR (NW)	55880	M	49	27	LAFAYETTE AVE (N)	200	C	41	10	LATIMER AVE NE	300	C	61	8
KEKAMEK DR (NW)	76360	M	75	33	KIOWA AVE NE	54816	M	50	30	LAFAYETTE AVE (NE)	300	C	66	34,35	LATTE PL NW	91307	P	39	8
KEKAMEK DR (NW)	76360	M	76	34	KIOWA CT (NE)	70773	M	65	25	LAFAYETTE AVE (S)	200	C	34	22	LATYSON LN (NE)	300	C	43	4
KELBY CIR (SE)	94123	P	18	1	KIPPOLA LN NW	95122	P	67	21	LAFAYETTE ST	600	F	67	20	LAUGHING DOG AVE NE	97176	P	82	12
KELLER ST (NE)	97149	P	82	8	KIPTREE LN NW	95153	P	59	8	LAFAYETTE ST	600	F	63	29	LAUGHING SALMON LN (NE)	300	C	57	22
KELLERMAN DR NE	98136	P	74	1	KIRA ST (SE)	2052	U	13	13,14	LAFOLLETTE ST (SW)	28240	M	13	15	LAURA CT (NE)	70220	M	65	29
KELLEYS GLEN LN NW	91105	P	38	12	KIRK AVE NE	300	C	61	8	LAGOON DR NW	91271	P	53	20	LAURA LN SE	34470	M	18	12
KELLS COVE LN SE	93169	P	15	15,22	KIRKLAND LN NW	95149	P	59	8	LAGUNA LN SE	40205	M	18	1	LAURA LOOP (NE)	70200	M	65	29
KELLS LN SW	100	C	17	9	KITSAP CT NW	13430	M	55	20	LAKE AVE NW	57550	M	60	3	LAUREL CT (SE				

NAME	LOG #	STATUS	PAGE	SECTIONS	NAME	LOG #	STATUS	PAGE	SECTIONS	NAME	LOG #	STATUS	PAGE	SECTIONS	NAME	LOG #	STATUS	PAGE	SECTIONS
LAZULI ST (SW)	100	C	17	4	LINCOLN RD (NE)	77150	M	72	12	LONGFELLOW PL (NW)	91030	P	40	2	MADISON AVE S	300	C	51	26,27
LAZY FOX LN (NE)	X	P	60	2	LINCOLN RD E (NE)	74610	U	73	8	LONGHORN DR NW	12779	M	39	5,8	MADISON RD (NE)	57265	M	60	11
LAZY S LN NE	56550	M	49	25	LINCOLN RD E (NE)	74610	M	73	8,9	LONGVIEW AVE	100	C	18	3	MADISON RD (NE)	57265	M	56	13,14
LEADER INTERNATIONAL DR	100	C	26	34	LINCOLN ST	600	F	63	30	LOOKOUT LN (NE)	97039	P	73	6,7	MADISON ST (NE)	74800	M	69	21
LEADER INTERNATIONAL DR	0	C	26	34	LINCOLN TER NE	7012	U	73	8	LOONEY TUNE LN NW	91014	P	37	3	MADISON ST W	200	C	33	21
LEBERS LN NW	18930	P	40	7	LIND CT (NE)	400	C	68	24	LOONEY TUNE LN NW	91014	P	45	35	MADLIN RANCH LN (NW)	X	P	39	5
LEBERS LN NW	18930	M	40	7	LIND DR	200	C	33	16,17	LOONEY TUNE LN NW	91014	P	38	2	MADRONA AVE NE	54645	M	50	31
LEBERS LN NW	18930	M	41	8	LINDBERG PL	200	C	42	12	LOOP DR (SW)	20660	M	1	2	MADRONA AVE NE	54810	M	50	31
LEBO BLVD	200	C	42	11,12	LINDEN LN (NW)	19420	M	41	5	LOPEZ LN (NW)	95216	P	49	27	MADRONA BLVD NE	88530	U	85	20
LEDGESTONE LOOP (NE)	300	C	50	28	LINDEN ST	200	C	33	21	LORELEI LN NW	91013	P	37	10	MADRONA BLVD NE	88530	M	85	20
LEE ST	600	F	63	30	LINDER WAY NW	14140	M	55	20	LORETTA LN (NE)	95203	P	42	6	MADRONA BLVD NE	88530	M	84	29
LEES DR NE	80072	M	73	9	LINDI LN SW	92059	P	7	33	LORI LINDA CT (SE)	40540	M	18	1	MADRONA DR NE	300	C	51	25
LEEWARD AVE NW	91239	P	53	20,21	LINDOR WAY (NW)	57455	M	60	31,10	LORIE CT NW	13876	M	54	19	MADRONA DR SE	43935	M	27	31
LEEWARD AVE NW	91239	P	46	29	LINDSEY LN NE	500	P	65	31	LORINDA RD NW	76585	M	71	5	MADRONA POINT DR	200	C	41	9
LEEWAY AVE NW	57958	M	54	18	LINDVIG WAY NW	400	C	68	15	LORSTEN LN SE	93101	P	13	24	MADRONA POINT DR	200	C	33	16
LEEWAY AVE NW	57958	M	55	17	LINDVOG RD NE	85270	M	81	23	LOST CREEK LN NW	91034	P	40	2,11	MADRONA RD SW	22890	M	3	2,3,10
LEFT WING CT (NW)	13720	M	54	18	LINDVOG RD NE	85270	M	78	26	LOST FOREST LN (NE)	X	C	68	24	MADRONA RD SW	22890	M	8	34,35
LEGACY LN (SW)	92082	P	13	22,23	LINLOU LN SE	93077	P	14	17	LOST FOREST LN (NE)	X	C	68	24	MADRONA ST (W)	16580	M	34	22
LEGEND LN NW	91165	P	37	3,10	LIPPERT DR W	100	C	18	2,3	LOST HWY W	1055	U	30	14,23	MADRONA ST NE	80670	M	70	15
LEGEND LN NW	91165	P	38	11	LISA LN (NE)	95258	P	61	12	LOST HWY W	1055	U	22	26,35	MADRONA WAY	300	C	57	20
LEGRAND ST (SE)	47245	M	28	28	LISTENING AVE NE	300	C	50	33	LOST LAKE WAY (NE)	95356	P	60	2	MADRONA WAY NE	300	C	51	26,27
LEIGHTON AVE (E)	49520	M	43	9	LITTLE BIRD LN (NE)	X	P	74	1,2	LOTUS CT (SW)	23650	M	8	34	MADRONE AVE (E)	43809	M	35	21
LEISURE LN (NW)	95189	P	55	22	LITTLE BOSTON RD (NE)	86250	M	82	8	LOUANN CT (NE)	X	P	49	25	MADRONE LN N	300	C	51	26
LELA LN (SE)	32850	M	8	25	LITTLE BOSTON RD (NE)	86250	M	83	9,10	LOUANN CT (NE)	X	P	50	30	MADURA DR NE	82500	M	78	35
LEMOLO SHORE DR NE	70810	M	64	26	LITTLE BOSTON RD NE	86250	M	84	33,34	LOUGHREY AVE (NE)	80240	U	70	15	MADURA PL (NE)	82530	M	78	35
LEMOLO SHORE DR NE	70810	M	65	25,30,31	LITTLE BOSTON RD NE	86250	M	82	5,8	LOUGHREY AVE (NE)	80240	M	70	15	MAE PL (NW)	74863	M	76	27
LENA PL (NE)	400	C	68	14	LITTLE BOSTON RD NE	86250	M	83	4	LOVELL AVE NW	300	C	51	27	MAGNOLIA DR	200	C	42	11
LENEA DR NW	19810	P	48	31	LITTLE CREEK WAY (NW)	X	P	67	21	LOVELL AVE NW	300	C	57	22	MAGNUM CT (NE)	56185	M	56	23
LENEA DR NW	19810	M	48	31	LITTLE FARM LN (NE)	X	P	64	35	LOVELL AVE SW	300	C	51	27	MAGNUSON CT	200	C	42	12
LENOX LN (NW)	91209	P	54	13	LITTLE HARBOR LN (NE)	300	C	62	4	LOVELL ST (SE)	46820	C	27	30	MAGNUSON WAY	200	C	42	12
LENT AVE	200	C	42	11	LITTLE HILL WAY (NE)	97190	P	69	19	LOVELL ST (SE)	46820	M	27	30	MAHALI CT SE	40261	M	19	6
LEOLA LN (E)	94079	P	35	21	LITTLE OTTER LN (NE)	300	C	65	29	LOVELY LN SE	93103	P	19	8	MAHALI LN (SE)	40262	M	19	6
LEONARDO AVE	200	C	26	28	LITTLE OTTER LN (NE)	300	C	66	28	LOVGREEN RD E (NE)	300	C	62	10	MAHAN ST	100	C	27	25
LEOPARD LN (SE)	93053	P	9	30	LITTLE ROCK WAY (NE)	97171	P	77	31	LOVGREEN RD W (NE)	300	C	62	9,10	MAHOGANY LN (NW)	95101	P	55	15
LEORA PARK ST	100	C	18	2	LITTLE RUDE AVE NW	97181	P	67	16	LOWELL ST (NW)	14240	M	55	20	MAHONEY LN NE	8032	P	74	2
LEPRECHAUN LN (NE)	98012	P	81	22,23	LITTLE RUDE AVE NW	97181	P	71	9	LOWER MARINE DR	200	C	34	15	MAHONEY LN NE	8032	U	74	2
LERA LN (NE)	98074	P	73	9	LITTLE RUDE AVE NW	7038	U	71	9	LOWER OYSTER BAY DR	200	C	33	16	MAIDEN LN NE	300	C	57	16
LESLIE LN (NE)	300	C	62	9	LITTLE RUDE AVE NW	7038	U	67	16	LOWER UNION RIVER RD S	200	C	24	27,34	MAIN ST (E)	49435	U	35	21
LESTER CT (NW)	56428	M	49	27	LITTLE VALLEY RD NE	74410	C	68	14	LOWREN LOOP	100	C	27	25	MAIN ST (E)	49435	M	35	21
LESTER RD NW	58250	M	59	6	LITTLE VALLEY RD NE	74410	C	72	11	LOXIE EAGANS BLVD (W)	200	C	34	22	MAIN ST (E)	49435	M	36	22
LEVEL LLOYD LN SE	93158	P	20	1,2	LITTLE VALLEY RD NE	74410	M	72	11	LOXIE EAGANS BLVD (W)	200	C	33	21	MAIN ST NE	300	C	51	35
LEVIN RD NE	59615	P	64	34,35	LITTLE VALLEY RD NE	74410	M	68	14	LOXIE EAGANS BLVD (W)	17400	C	34	22	MAINE ST (NE)	84062	M	78	25,26
LEVIN RD NE	59615	M	64	26,35	LITTLE TREE CIR (SW)	23911	M	8	27	LOXIE EAGANS BLVD (W)	17400	M	34	22	MAINLAND VIEW LN NE	97012	P	69	17
LEVIN RD NW	58770	M	64	33,34	LITTLE TREE CIR (SW)	23910	M	8	27	LOYOLA ST (NE)	56356	M	49	25	MAINLAND VIEW PL NE	97012	P	69	17
LEVIN RD NW	58840	M	64	34	LITTLE TREE PL SW	23912	M	8	27	LUCAS LN SW	92068	P	2	8	MAJESTIC LN NW	95098	P	60	10
LEVIN RD NW	56670	M	55	16	LITTLEWOOD LN (NW)	95140	P	59	7	LUCERO PL E	47414	M	36	22	MAKAH CT (NE)	54804	M	50	30
LEWIS AVE	200	C	42	11	LIVERPOOL CT NE	54832	M	50	30	LUCILLE LN SE	93119	P	19	7	MALBEC ST NW	400	C	71	9
LEWIS DR NE	54827	P	50	30	LIVERPOOL DR (NE)	54831	M	50	30	LUCKY LN (NW)	95085	P	60	4	MALBEC ST NW	400	C	72	10
LEWIS DR NE	54827	M	50	30	LIVINGSTONE CT	200	C	42	2	LUDLOW DR NE	86871	M	83	11	MALBON CT (NE)	8003	U	80	20
LEWIS PL NW	300	C	57	22	LLOYD PKWY	100	C	26	34	LUDVICK LAKE DR (W)	91221	P	21	31	MALCOLM DR NW	X	P	60	10
LEWIS RD NW	11650	M	30	13,24	LOBELIA AVE NW	57584	M	55	15	LUMAHAI BEACH LN (SE)	93016	P	10	27	MALCOLM DR NW	X	P	55	15
LEWIS RD NW	11650	M	31	18,19	LOBOZ CT (NW)	19836	M	48	30	LUMBERJACK LN NE	X	P	78	27,34	MALIBU CT SE	40190	M	18	1
LEWIS RD NW	11650	M	23	30	LOCKER RD SE	44259	M	28	33	LUMSDEN DR	100	C	26	34	MALLARD DR SW	21317	M	7	31
LEWIS RD NW	11650	P	23	30	LOCKER RD SE	44259	M	19	4,5	LUNA VISTA AVE SE	3055	U	10	34	MALLARD DR SW	21317	M	2	6
LEWIS RD W	11650	P	23	30	LOCKER RD SE	44259	M	19	4,5	LUNAR PL NE	400	C	68	13	MALLARD LN NW	91153	P	30	14
LEXINGTON DR (NE)	56334	M	49	25	LOCKSLEY CT	X	P	49	35	LUND AVE (SE)	40700	C	18	1	MALNOR CT (NW)	78370	M	76	27
LEYMAN LN NE	83290	U	78	27	LOCKWOOD WAY (NW)	95318	P	64	33	LUND AVE (SE)	40700	C	26	35	MALOTT PL SE	94114	P	18	1
LEYMAN LN NE	83290	M	78	27	LODGEPOLE CT (SE)	43980	M	27	31	LUND AVE (SE)	40700	C	27	36	MALOYA LN SE	93090	P	14	17
LIBERTY LOOP RD (NE)	59530	M	64	26,35	LODGEPOLE DR SE	43970	M	27	31	LUND AVE (SE)	40700	M	27	31,36	MALTESE CT	100	C	26	34,35
LIBERTY POINT CT	X	C	41	9	LOFALL CT NW	78470	M	79	22	LUND AVE (SE)	40700	M	19	6	MANCHESTER CT (E)	48196	M	35	21
LIBERTY RD (NE)	400	C	68	14	LOFALL RD (NE)	78100	M	79	22,23	LUND AVE (SE)	40700	M	18	1	MANDAL WAY (NW)	400	C	72	10
LIBERTY RD (NW)	X	C	68	15	LOFALL RD NW	78100	M	79	22	LUND AVE (SE)	40700	M	18	1	MANDERS WAY (E)	49434	U	35	21
LIBERTY RD (NW)	400	C	68	15	LOFALL RD NW	78100	M	76	27	LUNDBERG RD (SE)	40920	C	26	35	MANDERS WAY (E)	49434	M	35	21
LIBERTY RD (NW)	74180	C	68	15	LOFGREN RD (NE)	300	C	58	23	LUNDQUIST LN (NW)	95257	P	64	27	MANDUS OLSON RD NE	300	C	57	16,21
LIBRA LN (NE)	95049	P	49	26	LOG CABIN LN SE	93157	P	14	18	LUOTO CT (NW)	58821	M	64	34	MANETTE BRG	200	C	34	13
LIDER RD (SW)	20225	M	13	13,14,15	LOG YARD RD (NE)	23	C	11	15	LUOTO RD (NW)	-308	S	64	33,34	MANITOU BEACH DR NE	300	C	58	14
LIDSTROM HILL RD (E)	47500	M	35	19	LOGAN RD (SW)	2028	P	13	22	LUOTO RD (NW)	-308	S	63	32	MANITOU BEACH DR NE	300	C	57	15
LIDSTROM HILL RD (E)	47500	M	27	30	LOGAN RD (SW)	2028	P	8	27	LUPINE LN NW	X	P	55	20	MANITOU PARK BLVD (NE)	300	C	58	14
LIDSTROM PL E	47501	M	35	19	LOGAN RD (SW)	2028	U	13	22	LUQUASIT TRL (NW)	58020	M	59	7	MANITOU PL NE	300	C	58	14
LIDSTROM PL E	47501	M	27	30	LOGG RD NE	300	C	62	11	LUSBY LN (NW)	91010	P	38	1	MANLEY RD NW	13290	M	53	15
LIDSTROM RD E	46850	M	27	30	LOIS DR (NW)	1016	P	54	13	LUTES RD (NW)	77800	M	75	28	MANOR LN (NE)	300	C	62	2
LIDSTROM RD SE	46850	M	27	30	LOIS DR (NW)	91134	P	54	13	LUXURY LN (NE)	95166	P	50	30	MANSFIELD CT SW	100	C	18	10
LIESEKE LN SW	29570	M	18	3	LOIS DR (NW)	1016	U	54	13,18	LYDIA WAY NE	400	C	72	11	MANUAL RD (NE)	300	C	62	4
LIGHTHOUSE DR E	49820	M	43	8	LOIS LN (NW)	95044	P	49	27	LYLE AVE	200	C	33	16,17	MANX LN (NE)	97045	P	72	1
LIGHTMOOR CT (NE)	300	C	51	27	LOIS LN (NW)	95044	P	49	27	LYNNETTE PL NW	91314	P	41	8	MANZANITA DOCK RD NE	300	C	62	9
LILAC LN	200	C	33	16	LOKI BLUFF DR NE	98127	P	85	22	LYNWOOD CENTER RD NE	300	C	43	4	MANZANITA LN NE	300	C	62	9
LILLA LUND LN (SE)	33757	M	9	29,30	LOLA PL NE	98146	P	78	26										

NAME	LOG #	STATUS	PAGE	SECTIONS	NAME	LOG #	STATUS	PAGE	SECTIONS	NAME	LOG #	STATUS	PAGE	SECTIONS	NAME	LOG #	STATUS	PAGE	SECTIONS
MAPLE ST (NE)	300	C	62	9	MAX WILLIAM PL NE	400	C	72	11	MERLIE AVE NE	54330	M	42	1	MOJI LN NW	300	C	51	27
MAPLE ST (NE)	74820	M	69	21	MAXWELL LN (NE)	300	C	57	20,21	MERLINS LN NW	91048	P	47	27	MONACO PL NW	19841	M	48	30
MAPLE ST (SE)	42630	M	27	31,36	MAY RANCH LN SW	92055	P	6	25	MERLOT PL SE	X	P	27	29	MONARCH LN (NE)	95165	P	42	2
MAPLE TREE PL NW	X	P	60	9	MAY RANCH LN SW	92055	P	7	30	MERLOT PL SE	X	U	27	29	MONARCH RIDGE AVE NW	X	P	60	10
MAPLE TREE RD E	X	P	35	17	MAY ST NW	55170	M	49	34	MERRILL PL W	16890	M	34	22	MONGER WAY (NE)	98107	P	74	10
MAPLE VALLEY RD (NE)	52390	M	42	6,7	MAY ST W	100	C	26	35	MESA LN (NE)	95018	P	42	2	MONOPOLY ST (NW)	56900	M	55	15
MAPLE VIEW DR	200	C	33	17	MAYFAIR AVE SW	23857	M	8	34	MESFORD RD (NE)	400	C	68	13,14,24	MONROE ST	200	C	33	21
MAPLEWOOD LN NE	X	C	51	26	MAYFIELD BLVD (NW)	57780	M	60	4	MEYERS LN (NE)	98013	P	81	23	MONROE ST	600	F	67	17
MARANATHA LN NE	400	C	68	13	MAYHEU LN NE	95249	P	56	24	MEYERWOOD LN NE	95040	P	56	24	MONSAAS RD (NE)	300	C	62	2,3
MARBETH LN (SE)	94071	P	27	31,36	MAYHILL CT (SE)	44051	M	19	5	MEYERWOOD LN NE	95040	P	49	25	MONTANA ST (E)	49472	M	35	21
MARBLE LN NE	500	P	74	10	MAYHILL DR SE	44050	M	19	5	MIAMI BEACH RD NW	11070	P	53	17	MONTE BELLA PL (SE)	47380	M	28	28
MARCIA WAY (SW)	100	C	18	2	MAYVOLT RD SE	44040	M	19	4,5	MIAMI BEACH RD NW	11070	M	52	19	MONTE VISTA DR (NE)	300	C	61	8
MARELAINE LN NW	400	C	68	15,22	MCAULIFFE LN NW	1011	U	54	23	MIAMI BEACH RD NW	11070	M	53	17,20	MONTE VISTA DR (NE)	300	C	62	9
MARGUERITE AVE	200	C	34	14	MCBREEN LN (SE)	93022	P	14	21	MIAMI BEACH RD NW	11070	M	46	29	MONTE VISTA LN NW	95071	P	55	16,21
MARIAH LN NE	95254	P	49	35	MCBREEN LN (SE)	93022	P	15	22	MICHAELS WAY (NE)	97142	P	73	5	MONTE VISTA PL NE	300	C	62	9
MARIANNE LN SE	30690	M	4	8	MCCALL BLVD W	16460	M	34	22	MICHAELS WAY (NE)	7034	U	73	5	MONTECARLO PL NW	76460	M	71	4
MARIE PL (NE)	71415	M	72	12	MCCALL BLVD W	16460	M	26	27	MICHELLE CT (NE)	51780	M	49	35	MONTERA LOOP NE	83696	M	78	26
MARIGOLD DR NW	57582	M	55	15	MCCARY RD SW	26440	U	17	5	MICHELLE LN (NE)	98031	P	74	1	MONTERA LOOP NE	83699	M	78	26
MARINA VISTA CT (NE)	57155	M	56	13	MCCARY RD SW	26440	M	17	5	MICHIGAN DR	600	F	59	6	MONTEREY LOOP (NW)	400	C	72	10
MARINE DR	200	C	34	15	MCCAY DR (SW)	X	P	2	4	MICHIGAN ST (E)	4031	U	35	20,21	MONTERY CT (NW)	56801	M	60	10
MARINE DR	200	C	41	4,9	MCCLAIN AVE	200	C	42	2,11	MICKELBERRY RD NW	56770	M	55	16,21	MONTERY CT (NW)	56802	M	60	10
MARINE DR	200	C	33	16	MCCOLLUM AVE	17130	M	34	22	MIDDLE ST (NE)	74872	U	69	16	MONTEGOMERY AVE (N)	200	C	34	15,22
MARINE DR (S)	200	C	41	9	MCCONNELL AVE NW	14210	M	55	20	MIDDLE ST (NE)	74872	M	69	16,17	MONTGOMERY AVE (S)	200	F	34	22
MARINE DR (S)	200	C	33	16	MCCOOL PL SW	92105	P	18	3	MIDGARD WAY (NE)	97143	P	76	25,26	MONTICOLA DR	200	C	42	2
MARINE DR (W)	200	C	41	9	MCCORMICK VILLAGE DR	100	C	17	4,5	MIDSHIPS CT (NE)	300	C	57	22	MONTROSE RD NE	400	C	68	24
MARINE DRIVE PL	200	C	41	4	MCCORMICK VILLAGE DR	200	C	26	33	MIDWAY AVE (NE)	80188	U	70	14,15	MONTWOOD LN (NW)	18260	M	41	10
MARINE PL (NE)	X	P	85	19	MCCORMICK VILLAGE DR	200	C	17	4	MIDWAY AVE (NE)	8016	U	70	15	MONUMENT PL NW	76472	M	72	3
MARINE VIEW DR (NE)	98041	P	70	13	MCCORMICK WOODS DR SW	100	C	17	4,8,9	MIDWAY AVE (NE)	8048	U	70	15	MOON BEAM CT (SE)	32884	M	8	25
MARINE VIEW DR (NE)	98041	U	70	13,18	MCCORMICK WOODS DR SW	100	C	12	16,17	MIDWAY AVE (NE)	80188	M	70	15	MOONLIT LN (NW)	95403	P	71	9
MARINE VIEW DR (NE)	81180	M	70	13	MCCORMICK WOODS DR SW	100	C	18	10	MIKEROB LN NE	97015	P	69	17	MOONRIDGE LN SE	93115	P	4	6,7
MARINE VIEW PL	200	C	41	9	MCCORMICK WOODS DR SW	100	C	13	15	MILE HILL DR (SE)	42600	C	27	30	MOONRISE WAY (NE)	95394	P	56	24
MARINE VIEW PL NE	81880	M	70	13	MCDONALD AVE NE	300	C	51	34	MILE HILL DR (SE)	-166	S	27	25,30,36	MOONSTONE WAY (NE)	98140	P	86	7
MARINER AVE NE	300	C	66	28	MC GREGOR DR SE	44410	M	28	33	MILE HILL DR (SE)	100	S	27	25	MOORE ST	600	F	65	36
MARION AVE (N)	200	C	34	15,22	MCINTOSH LOOP NE	85274	M	81	23	MILE HILL DR (SE)	42600	M	27	29,30	MOOREA LN (SW)	100	C	18	2
MARION AVE (S)	200	C	34	22	MCINTYRE LN NE	95041	P	56	24	MILE HILL DR (SE)	42600	M	28	28,33	MOORGATE PL NW	76475	M	72	3
MARION AVE (S)	16870	M	34	22	MCKENNA FALLS RD (W)	X	C	24	34,35	MILKY WAY LN (NE)	97040	P	72	12	MOOSE HILL CT (SE)	92133	P	8	35
MARION CT	200	C	34	15	MCKENNA FALLS RD (W)	15240	P	24	34,35	MILL HEIGHTS CIR (NE)	300	C	44	2	MOOSE HILL CT (SE)	92133	U	8	35
MARION DR (SW)	23845	M	8	34	MCKENNA FALLS RD (W)	15240	M	24	35	MILLER BAY RD NE	70370	M	73	4,9	MOOSE TRACKS LN (NW)	X	P	40	11
MARION ST (SE)	47235	M	28	28	MCKENZIE AVE	200	C	34	13	MILLER BAY RD NE	70370	M	78	27,34	MOOSE TRACKS LN (NW)	X	U	40	11
MARIPOSA LN SE	36745	M	15	15	MCKINLEY PL SE	41450	M	27	36	MILLER BAY RD NE	70370	M	77	33	MORAJEAN LN NW	97083	C	68	15
MARISSA LN NW	95069	P	55	22	MCKINLEY ST (SE)	4018	U	28	28	MILLER BAY RD NE	70370	M	69	16	MORAN RD NE	300	C	57	15,22
MARITIME CT SW	X	C	17	4	MCKINSTRY ST (NE)	72040	M	69	21	MILLER BAY RD NE	70370	M	81	22	MORAN RD NE	300	C	58	23
MARITIME DR SW	200	C	17	4	MCKITTRICK RD	600	F	65	36	MILLER CREEK RD (SE)	93150	P	20	10	MORGAN AVE (NE)	300	C	61	8
MARJORIE LN SE	44910	P	20	3	MCNEAL AVE	200	C	33	16	MILLER LN NE	80020	M	74	10	MORGAN LN (NW)	17960	M	34	15
MARJORIE LN SE	44910	M	28	34	MCREDMOND LN (NE)	300	C	57	15	MILLER RD (SW)	28260	M	13	14,15	MORGAN LN (NE)	300	C	62	10,11
MARJORIE LN SE	44910	M	20	3	MCWILLIAMS CT (NE)	56139	M	49	35	MILLER RD NE	300	C	57	16,17,20	MORGAN RD NW	200	C	34	15
MARKET PL NW	400	C	72	10	MCWILLIAMS RD (NE)	56140	M	49	30	MILLER RD NE	300	C	62	3,9,10	MORGAN RD NW	17930	M	34	15
MARKS RD (NW)	11725	U	48	31,32	MCWILLIAMS RD (NE)	56140	M	50	30	MILLER VIEW LN (NE)	97218	P	69	16,17	MORGANMARSH LN W	91178	P	30	23,24
MARKS RD (NW)	11725	U	40	6	MEADE AVE	200	C	34	15	MILLGLADE LN (NW)	18610	M	40	6	MORGANMARSH SPUR W	91208	P	30	23
MARKS RD (NW)	11725	M	40	1,6	MEADOW CIR NE	85830	M	80	20	MILLIHANNA RD (SE)	3009	P	9	33	MORITZ WAY (SE)	94104	P	18	1
MARKS RD (NW)	11725	F	40	1,6	MEADOW CIR NE	85830	M	77	29	MILLIHANNA RD (SE)	3009	P	10	34	MORNING DOVE LN NE	X	P	83	3,10
MARLENE CT (NE)	56378	M	49	26	MEADOW LN (NW)	56998	M	55	22	MILLSTONE PL NE	300	C	62	3	MORNING LIGHT CT (SE)	32888	M	8	25
MARLIN DR SE	46930	M	27	30	MEADOW LN (NW)	56998	M	56	23	MILLWOOD CT (NE)	95385	P	49	26	MORNING LN (NE)	300	C	66	35
MARLOW AVE	200	C	42	12	MEADOW PL SE	34730	M	19	7	MILTON CT (NE)	57713	M	56	23	MORNING MIST RD (SE)	93148	P	19	5
MARLOW AVE	200	C	34	13	MEADOW RD (NE)	85820	M	80	20	MINAMOTO LN NE	300	C	51	26	MORNING SIDE DR NW	19812	M	55	20
MARLYCE CT SE	40215	M	19	6	MEADOW RUN DR (NE)	400	C	68	24	MINARD RD W	15130	C	24	34	MORNING STAR LN NW	91166	P	37	10
MARMOT CIR (NW)	57664	M	60	4	MEADOWLARK CIR (NE)	56660	M	49	25	MINARD RD W	15130	U	24	34	MORNING VIEW AVE NE	54451	M	50	30
MARMOT CT (NW)	57668	M	60	4	MEADOWLARK LN NE	300	C	62	9	MINARD RD W	15130	M	24	34	MORRILL PL NE	300	C	51	26
MARRIC CT (NE)	51665	M	49	35	MEADOWLARK LN NE	300	C	57	16	MINARD RD W	15130	M	16	3	MORRIS LN SW	92168	P	1	12
MARSHALL LN NE	83810	M	78	26	MEADOWMEER CIR NE	300	C	62	10	MINDER RD (NE)	74590	M	77	29,30,31	MORRIS ST	200	C	42	11
MARSHALL RD (NE)	300	C	50	28,29,32	MEADOWMEER LN (NE)	300	C	57	16	MINNIE ROSE LN NE	300	C	62	9	MORRISON CT	200	C	42	11
MARSHALL ST	300	F	63	30	MEADOWMEER RD (NE)	300	C	62	10	MINNIG LN NW	91015	P	45	35	MORROW WAY (NE)	400	C	68	24
MARTELL MOBILE MNR	X	P	18	11,12	MEADOWOOD DR W	1037	U	30	13,24	MINNIG LN NW	91015	P	37	3	MORTON ST	100	C	27	25
MARTHA LN (NW)	95151	P	55	17	MEDALLION PL E	46660	M	27	30	MINNIG LN NW	91015	P	38	2	MORTON ST	100	C	26	26
MARTIN AVE E	48130	U	35	21	MEDWAY LN NE	300	C	62	10	MINOR CT (NE)	400	C	68	13	MOSES LN (CANYON)	98032	P	74	1
MARTIN AVE E	48130	M	35	21	MEER CT NE	300	C	57	16	MINTER LN SW	92029	P	2	4	MOSHER CANYON RD (NW)	55960	M	49	34
MARTIN AVE NW	13910	M	55	20	MEGAN CT E	48181	M	28	28	MINTERBROOK RD (SW)	22200	M	2	4	MOSJON CIR NE	400	C	68	14
MARTIN LN (SE)	94019	P	19	4	MEGGER CIR NE	400	C	68	13,24	MINTERBROOK RD (SW)	22200	M	3	3	MOSS LN NE	300	C	58	23
MARTIN LN (SE)	94019	P	20	3	MEIGS RD (NE)	300	C	66	34	MIRACLE MILE DR E	47412	M	36	22	MOSSY OAK WAY (SE)	X	P	20	3
MARTIN LUTHER KING JR LN NE	300	C	57	22	MELANIE CT (NE)	51760	M	49	35	MIRAGE LN (NW)	95104	P	55	15	MOSSY PL SE	X	P	4	4,9
MARTIN PL NE	80030	M	74	10	MELCHER ST	100	C	27	36	MIRAMAR CIR (NE)	95332	P	49	26,27	MOSSY POND CT (SE)	93142	P	9	33
MARVIN ST (NW)	5063	U	60	2,3	MELCHER ST W	100	C	26	35	MISERY POINT RD NW	11075	M	53	17,20	MOTER WAY (NW)	95351	P	67	21
MARWOOD DR (NE)	56374	M	49	26	MELIA LN (NE)	56180	M	49	26	MISS ELLIS LOOP NE	400	C	68	24	MOTO WAY (NW)	95340	P	64	34
MARY CT (NE)	71420	M	72	12	MELINE RD (SE)	100	C	18	11	MISS HAILEY LOOP (NE)	84431	M	81	22	MOUNT ADAMS AVE	X	C	41	9
MARY LOU LN (NE)	98042	P	74	7,12	MELISSA PL (NE)	54760	M	42	6	MISSION LAKE SHORE DR W	12050	M	23	29	MOUNT BAKER PASS AVE	X	C	41	9
MARY SAM LN (NE)	300	C	62	3	MELODY LN (NW)	57790	M	59	5	MISSOURI ST (E)	4064	U	35	16	MOUNT JUPITER WAY SW	200	C	16	11
MARYLAND WAY E	94113	P	35	16	MELODY LN (NW)</														

NAME	LOG #	STATUS	PAGE	SECTIONS	NAME	LOG #	STATUS	PAGE	SECTIONS	NAME	LOG #	STATUS	PAGE	SECTIONS	NAME	LOG #	STATUS	PAGE	SECTIONS
MOUNTAIN VISTA LN (NW)	95145	P	54	13	NESIKA BAY RD NE	97024	P	65	31	NORPOINT CT (SW)	X	P	8	34	OLALLA VALLEY RD SE	30519	M	4	4.5
MOUNTAIRE WAY (NW)	X	P	55	17	NESS LN (SE)	94047	P	27	30	NORRLAND CT (NE)	400	C	68	13	OLALLA VALLEY RD SE	30519	M	5	3
MT BAKER VIEW LN (NE)	98066	P	85	16	NESS PL NE	400	C	68	23	NORRLAND LN (NE)	400	C	68	13	OLALLA VALLEY RD SE	30519	M	9	29,32
MT BALDY LN NW	95093	P	60	9,10	NESVIK WAY (NW)	400	C	72	10	NORSFORD LN (NW)	97107	P	76	27	OLALLIE LN NE	300	C	56	18
MT BUCKHORN LN (NE)	95196	P	49	26	NETTLE DR SE	X	C	18	2	NORTH KITSAP AVE NE	97157	P	82	6	OLALLIE LN NE	300	C	57	17
MT CONSTANCE LN (NE)	95193	P	49	26	NEVADA AVE E	49470	U	35	16,21	NORTH MADISON AVE NE	300	C	62	2,3,10,11	OLD BANNER RD SE	3057	U	19	9
MT CRUISER LN NW	95094	P	60	10	NEVADA AVE E	49470	M	35	16,21	NORTH MADISON AVE NE	300	C	58	14	OLD BELFAIR HWY (NE)	23	C	16	10
MT ELLINOR CT (NE)	56171	M	60	2	NEVADA AVE SE	4001	P	28	33	NORTH MADISON AVE NE	300	C	66	34	OLD CEDARS PL NW	95366	P	59	5
MT KAMELA CT (NE)	400	C	68	24	NEVADA AVE SE	4001	U	28	33	NORTH MADISON AVE NE	300	C	57	15	OLD CLIFTON RD (SW)	200	C	11	13
MT LACROSSE LN (NE)	95197	P	49	26	NEVADA ST (NE)	54800	P	56	19	NORTH MISSION RD W	11920	M	23	29,32	OLD CLIFTON RD (SW)	22409	C	17	4,5,7,8
MT MYSTERY LOOP (NE)	56173	M	60	2	NEVADA ST (NE)	54800	M	56	19	NORTH MISSION RD W	11920	M	24	33	OLD CLIFTON RD (SW)	22409	C	26	34
MT OLYMPUS LN (NE)	95192	P	49	26	NEW BROOKLYN RD (NE)	300	C	57	20,21,22	NORTH MISSION RD W	11920	M	82	6	OLD CLIFTON RD (SW)	22409	C	18	3
MT TOWNSEND DR NE	400	C	68	24	NEW BROOKLYN RD (NE)	300	C	58	23	NORTH RYEN DR NW	7033	U	72	3	OLD CLIFTON RD (SW)	100	C	26	34
MT WALKER DR NE	400	C	68	24	NEW DOVE LN SE	93019	P	14	21	NORTH ST (NE)	300	C	66	28	OLD CLIFTON RD (SW)	-16	C	26	34
MT WASHINGTON VIEW LN NW	97067	P	75	33	NEW HAVEN LN NW	91073	P	47	25	NORTH ST (NW)	5091	U	60	3	OLD CLIFTON RD (SW)	22409	M	17	4,7,8
MT WORTHINGTON LOOP NW	56787	M	60	30	NEW HOLLAND CT (NE)	300	C	51	27	NORTH ST (SE)	35000	U	14	17	OLD CLIFTON RD (SW)	22409	M	16	12
MUDDY PAWS CT (NW)	X	P	48	31	NEW HOPE CIR	200	C	34	22	NORTH ST (SE)	34800	M	14	18	OLD CLIFTON RD (SW)	22409	M	11	13
MUIR CT (SE)	94030	P	18	1	NEW JADE LN (SE)	93107	P	9	33	NORTH ST (SE)	35000	M	14	17	OLD CLIFTON RD (SW)	22409	M	18	3
MUIRKIRK LN SW	100	C	17	9	NEW LONDON CT (NE)	300	C	51	27	NORTH STAR DR (NW)	58640	M	64	33	OLD CLIFTON RD (SW)	22409	M	26	34
MULBERRY LN (NE)	56966	M	56	23	NEW SWEDEN AVE NE	300	C	51	35	NORTH TOLO RD (NE)	300	C	56	18	OLD COPPER BEECH DR (NE)	X	P	61	1
MULHOLLAND BLVD (NW)	78330	M	76	27	NEW SWEDEN AVE NE	300	C	44	2	NORTH TOLO RD (NE)	300	C	57	17	OLD CREOSOTE HILL RD (NE)	300	C	51	35
MULLENIX RD (SE)	31009	M	14	19,20,21	NEW WAKUM PL NE	95294	P	49	26	NORTH TOWN DR NE	300	C	57	22	OLD FARM RD (SW)	2001	U	2	4.5
MULLENIX RD (SE)	31009	M	13	24	NEWBERRY HILL RD (NW)	13429	M	55	20	NORTH TOWN LOOP (NE)	300	C	57	22	OLD FOREST WAY (SW)	X	P	2	5,6
MUNCHKIN LN NW	76168	M	67	16	NEWBERRY HILL RD (NW)	13429	M	48	29,30	NORTH URBAN AVE NE	72990	P	69	16,17	OLD FRONTIER RD NW	57810	M	55	5,8
MUNSON ST (NE)	81820	M	74	12	NEWBERRY HILL RD (NW)	13429	M	54	19,23,24	NORTH URBAN AVE NE	72990	M	69	17	OLD FRONTIER RD NW	57810	M	59	17
MUNSON ST (NW)	14040	M	55	20	NEWBERRY HILL RD (NW)	13429	M	47	25,26	NORTH VAN DECAR RD SE	33990	M	13	13	OLD GRANGE WAY (NE)	98405	P	55	15
MURDEN COVE DR (NE)	300	C	58	14	NEWBERRY LN (NW)	91226	P	55	20	NORTH VAN DECAR RD SE	33990	M	13	13	OLD GRANGE WAY (NE)	98405	P	56	14
MURPHY LN	200	C	41	3	NEWBERRY LN (NW)	91226	P	48	29	NORTHVAN WAY NW	19070	M	41	5,8	OLD GROWTH LOOP (NE)	98153	P	78	26
MURRELET AVE SW	100	C	17	4	NEWBERRY LN (NW)	13604	M	48	29	NORTHVAN WAY NW	19070	M	41	5,8	OLD HANSVILLE RD NE	86550	M	83	3,9,10
MUSHROOM LN (NW)	97072	P	71	4	NEWBERRY PL NW	13605	M	55	20	NORTHVIEW DR (SW)	91103	P	40	1,6	OLD HOLLY HILL RD (NW)	10420	M	29	17,18
MUSHROOM LN (NW)	97072	P	72	3	NEWBERRY PL NW	13605	M	48	29	NORTHVIEW DR (SW)	91103	U	40	1	OLD MAN STATE PARK WAY	X	U	69	21
MUSKET WAY (NE)	95397	P	56	23	NEWCASTLE CT (NE)	95386	P	49	26	NORTHVIEW DR (SW)	25755	M	17	7	OLD MILITARY RD NE	57250	M	60	2,11
MUSTANG LN	200	C	33	16	NEWELL LN NE	82450	M	74	1	NORTHWAY PL (SE)	44800	M	20	3	OLD MILITARY RD NE	56190	M	56	23
MY WAY (NE)	300	C	43	4	NEWELLHURST CIR NE	8028	U	74	1	NORTHWOOD CT NE	300	C	62	10	OLD MILITARY RD NE	56190	M	49	26
MYHRE PL NW	57690	P	55	16	NEWELLHURST CT (NE)	8021	U	74	1	NORTHWOODS ST (NW)	11210	M	46	29	OLD MILL RD (NE)	300	C	51	34
MYHRE PL NW	57690	M	55	16	NEWELLHURST PL NE	X	P	74	1	NORTHWOODS ST (NW)	70665	M	65	25	OLD MILL RD (NE)	300	C	44	2
MYHRE RD (NW)	57720	M	55	16	NEWPORT CT (NW)	19941	M	48	29	NORVAL LN NW	97109	P	76	27	OLD MILL RD (NE)	300	C	43	3
MYLES CT (NW)	19838	M	48	30	NEWTON PL NE	57712	M	56	23	NOVAK DR SW	100	C	17	5	OLD ORCHARD WAY (NW)	95352	P	64	34
MYREBOE ST NE	400	C	68	14	NEWTON ST (NE)	74866	P	69	16,17	NOVEL LN NW	X	P	45	26	OLD RED CEDAR LOOP NE	X	P	82	5
MYREN LN (NE)	X	P	81	22,23	NEWTON ST (NE)	74866	U	69	16	NUBLING AVE E	48980	P	36	22	OLD SAWMILL PL NW	18600	M	40	6,7
MYRTLE LN NE	98053	P	78	26	NEWTON ST (NE)	74866	M	69	16	NUBLING AVE E	48980	M	36	22	OLD WOODS LN NE	300	C	50	28,33
MYRVANG PL NE	97198	P	73	6,7	NICHOLAS ST (NW)	1006	U	47	35	NUTHATCH WAY (NW)	95376	P	60	9	OLDER AVE (NW)	18220	M	41	10
MYSTERY LN	100	C	26	35	NICHOLS AVE (NW)	55090	U	49	34	NUTKANAY WAY (NE)	400	C	68	13	OLGA CIR (SE)	X	P	27	30
MYSTIC CT (NW)	19811	M	54	18	NICHOLS AVE (NW)	55090	M	49	34	NYANZA LN (SE)	93110	P	19	9	OLHAVA WAY NW	400	C	72	10
N					NICHOLSON PL NW	300	C	51	27	NYLACE LN (SE)	92075	P	13	23,24	OLIVE AVE NE	54795	U	50	31
N ST (W)	17640	M	34	22	NICOLE CT (SE)	35055	M	14	17	O					OLIVE AVE NE	54795	M	50	31
NACHANT DR NE	80245	M	74	10	NIGHT OWL AVE NE	98098	P	83	10	O ST	200	C	34	22	OLIVE DR (NE)	82640	M	74	1
NACHANT DR NE	80245	M	70	15	NIGHTINGALE ST (E)	X	P	35	16	O ST (W)	200	C	33	20,21	OLIVER WAY (NW)	X	P	59	8
NAKATA AVE NW	300	C	51	27	NIKA TRL NW	13425	M	54	23	O ST (W)	17680	M	33	21	OLIVIA RD (NW)	95289	P	60	10,11
NAKATA PL NW	300	C	51	27	NIKOMIS LN NW	91032	P	40	2	OAK PARK DR NW	56411	M	49	27	OLIVINE DR SW	100	C	17	4
NAKOOSA LN NW	91047	P	47	27	NILES AVE	200	C	33	21	OAK PARK PL NW	56422	M	49	27	OLNEY AVE E	42009	M	27	25
NANETTE LN SE	94086	P	18	1	NILSEN LN NW	7035	C	68	15	OAK RD (SE)	23640	M	3	1,2	OLNEY AVE SE	42009	C	27	25,30
NANTUCKET ST (NE)	53440	M	42	2	NILSEN LN NW	7035	P	68	15	OAK RD (SW)	23640	U	3	3	OLNEY AVE SE	42009	M	27	25
NAOMI ST NW	55095	P	41	3	NILSEN LN NW	7035	U	68	15	OAK RD (SW)	23640	M	3	2,3	OLSON FARM LN (NE)	300	C	62	9
NAOMI ST NW	55095	M	49	34	NIMITZ LN	200	C	41	3	OAK ST	200	C	42	11	OLSON LN (SE)	93020	P	9	28
NAOMI ST NW	55095	M	41	3	NINA LN (SE)	94040	P	27	31	OAKHURST LN SW	2037	U	18	3	OLSON RD NW	56795	M	55	16
NARROWS LN NE	95374	P	61	12	NINE BOULDER DR (NE)	X	P	82	7,12	OAKLEAF PL SE	X	P	3	2	OLSON RD NW	56850	M	55	21,22
NARROWS VIEW LN NE	200	C	42	2	NIPASIC AVE	200	C	42	12	OAKMONT WAY (NW)	56412	M	49	27	OLYMPIA ST (SE)	3013	U	13	13
NASSAU CT (NW)	76455	M	71	4	NIPASIC AVE	200	C	34	13	OAKRIDGE DR SW	21315	M	7	31	OLYMPIAD DR (SE)	41409	M	20	2
NATCHEZ CT (SE)	93134	P	27	32	NIPASIC AVE NE	52210	M	42	1,12	OAS LN SE	93011	P	5	3	OLYMPIAD DR SE	41409	M	20	2
NATHAN ADRIAN DR	200	C	42	12	NIPASIC PL	200	C	34	13	OBRIAN DR (W)	26155	M	25	32	OLYMPIAN AVE NE	97151	P	82	6,7,8
NATHAN LN (NW)	X	P	71	4	NISQUALLY WAY NE	300	C	57	20	OCASTA ST (NE)	54818	M	50	30	OLYMPIC AVE	200	C	34	14
NATIONAL AVE (N)	200	C	34	15,22	NITE OWL LN NW	95176	P	59	7,8	OCEAN DR (NE)	300	C	58	14	OLYMPIC AVE	200	C	42	11
NATIONAL AVE (S)	16330	M	34	22	NITE OWL LN NW	5073	U	59	7,8	OCEAN VIEW BLVD NE	54830	M	50	31	OLYMPIC CIRCLE DR (NW)	95138	P	63	25
NATURE WAY (NE)	98012	P	81	15	NITTNEY LN (NE)	95182	P	56	23	OCEANGATE LN (NE)	95167	P	50	30	OLYMPIC COLLEGE WAY (NW)	400	C	72	10
NAUTICAL COVE WAY (E)	94124	P	27	30	NIXON LOOP (SW)	200	C	16	12	OCEANSIDE PL NE	54829	M	50	31	OLYMPIC COLLEGE WAY NW	400	C	72	10
NAUTICAL ST (SW)	200	C	17	4	NO NAME PL (NE)	98142	P	85	17	ODD FELLOWS RD (NE)	300	C	43	3	OLYMPIC CT SE	45390	U	20	2
NAUTILUS AVE	600	F	59	5,6,7	NOBLES LN (NE)	54672	M	42	6	ODELL ST (SW)	23645	M	8	34	OLYMPIC CT SE	45390	M	20	2
NAVAJO TRL NE	54930	M	50	30	NOKOMIS RD SE	45310	M	20	2	ODESSA WAY (NE)	400	C	68	14	OLYMPIC DR (NE)	300	C	44	11
NAVAL AVE	200	C	42	11	NOLL RD NE	71500	C	68	13,24	ODIN CT (NE)	400	C	68	23	OLYMPIC DR (NE)	300	C	43	10
NAVAL AVE	200	C	34	14	NOLL RD NE	71500	M	68	13,24	ODIN ST (NE)	400	C	68	23,24	OLYMPIC DR SE	-305	C	51	26
NAVIGATION LN (SE)	94039	P	27	31	NOLL RD NE	71500	M	65	25	ODYSSEY CT NW	58881	M	64	33	OLYMPIC DR SE	23250	M	3	12
NAVY DR NW	X	P	37	10	NOLL VALLEY LOOP (NE)	400	C	68	13	ODYSSEY PL NW	58882	M	64	33	OLYMPIC DR SE	30270	M	8	36
NEAL RD (SE)	94018	P	20	3	NOLLWOOD LN W	200	C	33	20,21	OFARRELL LN (SE)	94054	P	28	27	OLYMPIC DR SE	30270	M	3	1,12
NEAT AVE NE	98079	P	74	12	NOME DR	200	C	42	1	OGLE RD NE	57170	M	61	12	OLYMPIC DR W	15390	M	25	32
NEBRASKA ST SE	4002	U	28	28,33	NOOTKA DR NE	98129	P	74	10	OGLE RD NE	57170	M	56	13	OLYMPIC PEAKS WAY (NW)	58530	M	63	25
NEBRASKA ST SE	47210	M	28	2															



NAME	LOG #	STATUS	PAGE	SECTIONS	NAME	LOG #	STATUS	PAGE	SECTIONS	NAME	LOG #	STATUS	PAGE	SECTIONS	NAME	LOG #	STATUS	PAGE	SECTIONS
OLYMPUS DR NE	51810	P	42	1	PACIFIC JEWELL RD (NW)	91213	P	47	35	PAULSON RD (NE)	57200	M	55	15	PHILLIPS RD SE	33350	M	9	30
OLYMPUS DR NE	54390	U	42	1	PACIFIC JEWELL RD (NW)	91213	P	40	2	PAULSON RD (NW)	57200	U	55	15	PHILLIPS RD SE	33350	M	27	31
OLYMPUS DR NE	51810	M	42	1,12	PACKARD LN NE	300	C	51	35	PAWNEE DR	200	C	42	2,11	PHINNEY BAY DR (E)	200	C	41	10
OLYMPUS DR NE	54390	M	42	1	PADDINGTON CT (NW)	58050	M	59	7	PAXFORD LN (NW)	95026	P	49	34	PHINNEY BAY DR (NW)	18015	M	41	10
OLYMPUS DR NE	54390	M	49	36	PAGE RD NW	58210	U	59	1	PAYNE LN NW	95073	P	55	22	PHINNEY BAY PL (E)	200	C	41	10
ONA RD NE	7040	U	65	25	PAGE RD NW	58210	M	59	1	PAYSANO LN SE	43910	C	27	30,31	PHIPPS WAY (SW)	92119	P	17	5,8
ONALASKA LOOP SE	34742	M	19	6,7	PAHRMANN PL NW	95322	P	49	34	PEABODY CT (SE)	92121	P	3	11	PICKEREL CIR	600	F	59	5
ONE MILE RD (NW)	11500	M	30	13,14,24	PAINTER ST NW	55110	M	49	34	PEACE AND QUIET WAY (NW)	91233	P	54	23	PICKERING AVE NE	52395	M	42	7
ONEIDA CIR NW	56821	M	55	22	PAKLEE PL NE	X	P	56	24	PEACE LN (SW)	92077	P	2	4	PICKERING PL NE	52396	M	42	7
ONYX LN (SE)	93033	P	9	31	PALAU DR (NW)	58940	M	67	20,21	PEACEFUL PL NW	97185	P	71	4	PICKFORD PL SW	100	C	17	5
OPAL CT (NE)	56210	M	56	23	PALAU RD	600	F	67	20	PEACH TREE PL NW	13848	M	55	17	PIECZENTKOWSKI RD	600	F	65	36
OPAL RIDGE LN (NE)	300	C	50	33	PALAU RD	600	F	63	29	PEACOCK HILL AVE NW	27	C	4	8	PIERCE CT NW	300	C	51	27
OPDAL RD E	47490	U	35	20	PALISADES LN (SE)	93078	P	14	16	PEACOCK HILL RD SE	30650	M	4	6,7,8	PIERSON ST (SE)	40260	M	18	1
OPDAL RD E	47910	M	35	20	PALISADES LN (SE)	93078	P	15	15	PEAK WAY (NW)	X	P	60	9	PIERSON ST (SE)	40260	M	19	6
OPEN RANGE DR NW	X	P	37	9	PALM CT SE	45760	M	27	31	PEAKVIEW PL NW	13892	M	48	30	PIKE PL SE	93061	P	14	19
ORANGE DR NW	19020	M	40	7	PALMER LN (NW)	56600	M	55	21,22	PEAR ST (NE)	72380	U	69	21	PILEATED AVE (SE)	93131	P	19	4,9
ORCA DR NE	80090	M	73	9	PALMER PL NW	56601	M	55	21	PEAR ST (NE)	72380	M	69	20,21	PILLGRIM FIRS	X	P	12	20
ORCA DR NE	80090	M	74	10	PALO ALTO LN SE	92023	P	8	35	PEARL CT (NE)	300	C	50	33	PILLAR POINT LN NW	95223	P	55	15
ORCA LN NE	X	P	74	10	PALOMINO DR NE	300	C	43	5	PEARL PL	200	C	42	2	PILOT CT (NE)	98120	P	84	35
ORCAS PL NW	56417	M	49	27	PANCHO VILLA PL SE	40207	M	18	1	PEARL ST	200	C	42	1,2	PILOT POINT RD NE	86810	U	84	34,35
ORCHARD AVE	100	C	26	26	PANORAMA PL NE	8050	P	74	2	PEARSON POINT RD NE	59611	M	64	26	PILOT POINT RD NE	86810	M	84	34,35
ORCHARD AVE SE	32170	M	14	21	PANORAMA PL NE	86674	M	74	2	PEARSON RD NE	59610	M	64	26	PIMLICO PL NE	97164	P	76	36
ORCHARD AVE SE	32170	M	9	28,33	PANORAMIC LOOP	200	C	33	20	PEBBLE BEACH DR (NE)	73195	M	69	16	PIN HIGH PL SW	92174	P	3	10
ORCHARD AVE SE	32170	M	4	4	PANSY PL NW	57591	M	55	15	PEBBLE PL SE	24702	M	13	23	PINE AVE NE	54750	M	42	6
ORCHARD LN (SE)	47020	M	27	30	PANTHER LAKE RD	23	C	23	31	PECAN LN NE	95280	P	49	35	PINE CONE CT SE	43390	M	27	31
ORCHID PL NW	57581	M	55	15	PANTHER LAKE RD W	11870	C	23	31	PEEKABOO AVE NW	5093	U	60	3	PINE CT NE	53710	M	42	2
OREGON AVE E	4023	U	35	21	PANTHER LAKE RD W	11870	M	23	31	PEGASUS LN (NE)	98000	P	84	27,28	PINE LAKE BLVD (SE)	30660	M	4	8
OREGON ST (NE)	54880	U	56	19	PAPOOSE PL (NE)	54940	M	50	30	PEGGY LN NE	300	C	62	10	PINE PL NE	88890	M	85	20
OREGON ST (NE)	84120	M	78	26	PAR FORE DR SE	35470	M	19	7	PELICAN LN SE	33240	M	14	19	PINE RD	200	C	42	2,11
OREGON ST (NE)	54880	M	56	19	PARADE GROUNDS AVE NE	300	C	44	11	PEMBROOK PL SE	93139	P	19	4,9	PINE RD (SE)	20250	U	3	1
OREGON ST (SE)	34180	M	18	11,12	PARADISE LN (SW)	92025	P	2	7,8	PENDERGAST PKWY	200	C	33	21	PINE RD (SE)	20250	M	3	1,2
ORENSTANG CT (NW)	76452	M	71	4	PARADISE LN (SW)	92025	P	1	12	PENDLETON WAY (SW)	X	C	18	10	PINE RD (SW)	20250	M	2	4
ORILLA ST (NW)	76700	M	71	5	PARAKEET LN (SE)	33241	M	14	19	PENQUIN LN (SE)	33242	M	14	19	PINE RD (SW)	20250	M	3	2,3
ORIOLE WAY (NE)	56700	M	49	25	PARCELLS RD NE	83670	U	81	14	PENINSULA PL SW	20450	M	1	2	PINE RD NE	51690	C	42	2
ORLANDO ST	100	C	27	25,30	PARCELLS RD NE	83670	M	81	14,22,23	PENNIE LN	200	C	42	2	PINE RD NE	51690	M	49	35
ORLANDO ST (SE)	100	C	27	30	PARCELLS RD NE	83670	M	78	26	PENNSWOOD CT (SE)	34242	M	18	12	PINE RD NE	51690	M	42	2
ORMSBY WAY (NE)	95393	P	56	23	PARCHE RD	600	F	67	19,20	PENNSYLVANIA AVE	200	C	34	14	PINE ST (NE)	300	C	51	35
ORRFELT DR NW	56450	M	49	27	PARCHE RD	600	F	63	29	PENNSYLVANIA AVE NE	84830	M	78	25	PINE ST (NE)	300	C	44	2
ORSETH RD (NE)	74596	P	73	6	PARENT AVE SW	20310	M	1	1,2	PENNY PL NE	300	C	62	9	PINE ST (NE)	72960	M	69	20,21
ORSETH RD (NE)	74597	U	77	33	PARFITT WAY SW	300	C	51	27	PEONY PL NW	57588	M	55	15	PINE TREE DR (SE)	43370	M	27	31
ORSETH RD (NE)	74597	M	77	33	PARGO RD	600	F	63	29	PEPPARD LN NE	95001	P	42	6	PINE TREE DR SE	43370	M	27	31
ORSETH RD (NE)	74597	M	73	4	PARISH LN (NE)	71550	M	69	18	PEPPERMILL PL SE	43315	M	19	5	PINE WAY (NE)	300	C	44	2
ORSETH RD (NE)	74596	M	77	31,32	PARK AVE	200	C	34	13,14	PERCH CIR	600	F	59	5	PINECONE CT NE	53590	M	42	2
ORSETH RD (NE)	74596	M	73	5,6	PARK AVE (NE)	80800	U	70	15	PERCHERON LN NW	91006	P	31	17,20	PINECONE DR	200	C	42	2
ORTIS RD (NE)	57216	M	56	13	PARK AVE (NE)	80800	M	70	15	PERDEMCO AVE SE	34291	M	18	12	PINECONE DR (NE)	53645	M	42	2
ORWEILER LN NW	91141	P	64	28	PARK AVE E	46110	M	27	25	PEREGRINE CT	200	C	33	17	PINECREEK LN (SE)	X	P	19	9
ORWEILER LN NW	58875	M	64	28,33	PARK AVE NE	300	C	51	25	PERELLI LN (E)	94056	P	28	27	PINECREEK LN (SE)	X	P	20	10
ORWEILER RD (NW)	58870	M	64	33	PARK BLVD NE	71990	U	69	16	PERFECT AVE NE	95348	P	60	2	PINECREST DR (NE)	51762	M	49	35
OSIRIS CT NE	56347	M	49	25	PARK BLVD NE	71990	M	69	16,21	PERIDOT PL NW	19781	M	48	30	PINEHURST WAY (W)	12258	M	31	19
OSLO LN NW	95156	P	59	8	PARK DR	200	C	34	13,14	PERKINS CT (SW)	X	P	8	34	PINENEEDLE DR NE	53640	M	42	2
OSPREY CIR	200	C	33	16,17	PARK DR SE	23370	M	3	2,11	PERMIT RD	600	F	67	18	PINERIDGE CT NE	51764	M	49	35
OSPREY PL NE	59162	M	64	35	PARK PL	200	C	34	13,14	PERRY AVE	200	C	42	12	PINERIDGE DR NE	51763	M	49	35
OSTRICH BAY AVE	200	C	33	16	PARK ST (NE)	X	S	79	22,23	PERRY AVE	200	C	34	13	PINERIDGE PL NE	51765	M	49	35
OTHELLO AVE	200	C	26	28	PARK ST (NW)	78585	M	79	22	PERRY AVE N	100	C	27	25	PINEWOOD DR (NE)	53540	M	42	2
OTTER RUN NW	12016	M	39	5,8	PARK VIEW DR (NE)	300	C	44	11	PERRY AVE NE	50909	C	42	12	PINNAACLE CT (NW)	56760	M	60	10
OUR PL SW	26110	C	17	5,8	PARK VIEW DR (NE)	300	C	36	14	PERRY AVE NE	50909	M	42	1,12	PINTADO RD	600	F	71	5,8
OUR PL SW	26031	C	17	5,8	PARK VIEW DR (NE)	300	C	43	10	PERRY CT NE	57013	M	56	23	PINTAIL LN NW	95091	P	60	9
OUR PL SW	26031	M	17	5,8	PARKDALE DR NW	56410	M	49	27	PERSHING AVE	200	C	34	15	PINTO CT NE	300	C	43	5
OUR PL SW	26110	M	17	8	PARKER LN	200	C	42	2	PERU AVE E	47050	M	35	20	PINYON AVE NE	300	C	62	9
OUTBACK AVE NW	91214	P	47	25	PARKER PL	200	C	42	12	PERU AVE E	47050	M	27	29	PINYON AVE NE	300	C	57	16
OUTLOOK WAY (NE)	400	C	68	13	PARKHILL PL NE	300	C	62	11	PET HAVEN PL NW	X	P	54	18	PIONEER HILL RD (NW)	77260	M	76	34
OVERAA RD (SE)	36740	P	19	9	PARKHURST LN NE	95200	P	49	35	PETE ROSS WAY (NW)	X	P	60	9	PIONEER HILL RD (NW)	77260	M	75	33
OVERAA RD (SE)	36740	P	20	10	PARKHURST LN NE	95200	P	42	2	PETE ROSS WAY (NW)	57702	M	59	8	PIONEER LN SE	94013	P	27	36
OVERAA RD (SE)	36740	P	15	15	PARKINGTON PL SE	43463	M	27	31	PETE ROSS WAY (NW)	57702	M	60	9	PIONEER PL SE	40210	M	18	1
OVERAA RD (SE)	36740	U	19	9	PARKLANE DR NE	52570	M	42	7	PETE ROSS WAY (NW)	57702	M	55	16	PIONEER RD (NW)	91255	P	53	21
OVERAA RD (SE)	36740	U	14	16	PARKSIDE DR	200	C	34	13	PETER HAGEN RD NW	11550	M	30	13,24	PIONEER RD (NW)	13110	U	53	21
OVERAA RD (SE)	36740	M	19	9	PARKSIDE PL	200	C	34	13	PETER HAGEN RD NW	11550	M	38	7,12	PIONEER RD (NW)	1066	U	53	21
OVERAA RD (SE)	36740	M	20	10	PARKSTONE LN SW	100	C	12	16	PETER HAGEN RD NW	11550	M	31	18	PIONEER RD (NW)	13110	M	53	15,21,22
OVERAA RD (SE)	36740	M	15	15	PARKWAY CT NE	51767	M	49	35	PETERS ST	200	C	33	21	PIONEER WAY NW	78220	M	76	27
OVERLAND TRL (NW)	12820	M	39	5	PARKWAY ST (NE)	72794	M	69	21	PETERSEN LN NW	95157	P	60	9	PIONEER WAY NW	78220	M	75	28,33
OVERLOOK CIR NE	56193	M	56	23	PARKWOOD DR SE	43570	M	27	31	PETERSON HILL RD NE	300	C	62	9	PIONEER WAY SE	30890	M	4	5
OWL CREEK PL NE	97169	P	73	8	PARKWOOD DR SE	43570	M	27	31	PETERSON RD (NW)	5052	U	64	27,28	PIPER CT (NW)	58710	M	64	33
OWL HILL WAY (NE)	97194	P	79	23	PARKWOOD DR SE	43570	M	27	31	PETERSON RD (NW)	55885	M	48	28	PIPERBERRY WAY (SE)	100	C	18	1,2
OWL HOLLOW PL NW	X	P	54	14	PARKWOOD DR SE	43570	M	27	31	PETERSON RD SE	36850	P	20	10	PIRATES COVE AVE SW	92140	P	11	13
OWL PL SW	92147	P	2	9	PARKWOOD DR SE	43570	M	27	31	PETERSON RD SE	36850	M	20	3,10	PITCAIRN PL NE	300	C	57	20
OWL RIDGE LN (E)	X	P	43	9	PARNELL PL NW	76285	M	72	3,10	PETERSON ST (NE)	400	C	68	14,15	PITT AVE	200	C	34	13
OWLET PL NW	91279	P	54	18	PARNELL PL NW	76285	M	72	3,10	PETERSON ST (NE)	400	C	68	14,15	PITTS PATH LN NE	300	C	43	4

NAME	LOG #	STATUS	PAGE	SECTIONS	NAME	LOG #	STATUS	PAGE	SECTIONS	NAME	LOG #	STATUS	PAGE	SECTIONS	NAME	LOG #	STATUS	PAGE	SECTIONS
PLUNKETT LN (NE)	97051	P	72	1	PUGET HEIGHTS LN (SE)	94053	P	28	28	RASMUSSEN CT (NW)	71915	M	72	10	RICKEY RD	200	C	42	2,11
PLYMOUTH WAY (SE)	94105	P	18	1	PUGET SOUND BLVD	200	C	17	4	RASMUSSEN CT (NW)	71915	M	68	15	RICKY CT E	47262	M	28	28
POGY RD	600	F	71	8	PUGET ST NE	8030	U	70	14	RASMUSSEN LN	200	C	42	2	RIDDELL RD (NE)	54600	C	49	35,36
POINDEXTER AVE	200	C	33	21	PUGET ST NE	8030	U	74	11	RASPBERRY PL NE	8048	U	81	23	RIDDELL RD (NE)	54600	C	42	1,2
POINT EVANS CT	X	C	41	9	PUGET WAY NE	97156	P	82	6	RASPBERRY RIDGE LN (NE)	X	P	72	11	RIDDELL RD (NE)	54600	M	49	35,36
POINT GLOVER LN E	49950	M	43	9	PUGH RD NE	74470	C	68	13	RAVEN CREEK CT NW	55931	M	55	22	RIDDELL RD (NE)	54600	M	42	1,2
POINT JULIA LN (NE)	98069	P	82	5	PUGH RD NE	74470	M	72	12	RAVEN CREEK DR (NW)	55930	M	55	22	RIDDELL RD (NW)	54600	M	49	34
POINT MONROE DR NE	300	C	66	35	PUGH RD NE	74470	M	68	13	RAVEN CREEK PL NW	55932	M	55	22	RIDDELL RD (NW)	54600	M	41	3
POINT NO POINT RD (NE)	89500	M	85	15,16,22	PULLER LN	200	C	41	3	RAVEN LN (W)	12257	P	31	20	RIDDELL RD (NW)	54600	M	42	2
POINT VASHON CT	X	C	41	9	PULLMAN PL SW	22501	M	17	7	RAVEN LN (W)	12257	M	31	20	RIDGE CREST WAY SE	38030	M	20	1
POINT WHITE DR NE	300	C	43	4,8,9	PULLMAN PL SW	22501	M	12	18	RAVEN SONG AVE (NW)	X	P	38	1,2,11,12	RIDGE LN NE	300	C	50	28
POINTVIEW DR (NE)	300	C	36	14	PUMA LN NE	97046	P	72	1	RAVEN SONG AVE (NW)	X	P	30	14	RIDGE LN NE	95028	P	49	35
POLAR STAR WAY (SE)	94131	P	18	1	PURDY DR	-16	C	3	12	RAVEN SONG AVE (NW)	X	P	45	35	RIDGE RIM TRL SE	23810	M	8	26,35
POLITE CT (NW)	97183	P	67	16	PURDY DR NW	27	C	3	12	RAVENA PL NW	56762	M	60	10	RIDGE ROCK WAY (W)	X	U	26	28
POLK AVE (E)	47260	U	27	29	PURVES AVE NE	71950	M	69	20	RAVENRIDGE CT (SE)	33500	U	14	17	RIDGECREST DR W	11915	M	23	29
POLK AVE (E)	47260	U	28	28	PUTTERS PL SW	92175	P	3	10	RAVENRIDGE CT (SE)	33500	M	14	17	RIDGELANE CT (NW)	57674	M	60	4
POLK AVE (E)	47260	M	28	28	PYRAMID LN NW	97108	P	76	27	RAVENSWOOD CT (NE)	300	C	57	20	RIDGELANE DR NW	57673	M	60	4
POLLYS LN NE	300	C	58	23						RAVINE LN NE	300	C	51	26	RIDGELINE DR (SW)	X	P	1	11,12
POND VIEW LN NE	97010	P	73	8	QUAIL HILL RD (NE)	300	C	57	21,22	RAY RD SE	93146	P	19	9	RIDGEMONT CT NE	51730	M	49	35
POND VIEW LN NE	97010	P	69	17	QUAIL RIDGE RD SW	92040	P	13	22	RAYMOND CT (SE)	35020	M	14	17	RIDGEMONT DR NE	51710	M	49	35
PONDEROSA BLVD (NE)	88300	M	85	20	QUAIL RIDGE RD SW	92040	P	8	27	REAGAN AVE	200	C	41	3	RIDGEMONT DR NE	51710	M	42	2
PONDEROSA DR (NE)	88360	M	85	20	QUAIL RUN DR NW	56800	M	60	10	REBA WAY (W)	200	C	33	20	RIDGEPARK PL NW	56725	M	55	15
PONDEROSA DR SE	45740	M	27	31	QUAIL TRAIL LN (NE)	97093	P	73	8,9	REBA WAY (W)	200	P	33	20	RIDGEPOINT CIR NW	57631	M	60	9
PONDEROSA PL (NE)	88330	M	85	20	QUANTUM CT (NW)	91293	P	54	19	REBECCA LN (NE)	97048	P	72	1	RIDGEPOINT DR NW	57630	M	60	9,10
PONDEROSA PL (NW)	97077	P	71	9	QUARRY ST W	15690	M	26	28	RECOVERY LN NE	X	P	83	9	RIDGEPOINT DR NW	57638	M	60	9
POPLAR ST	100	C	26	35	QUARTER MILE WAY (SE)	93140	P	14	21	RED CEDAR WAY (NE)	8060	U	81	23	RIDGETOP BLVD NW	56791	M	55	15,16
POPLARS AVE NW	57771	M	55	16,17	QUARTER MILE WAY (SE)	93140	P	15	22	RED FOX PL (SE)	43446	M	27	31	RIDGETOP BLVD NW	56791	M	60	3,4,10
POPPY CT (NW)	95285	P	55	15	QUARTERHORSE WAY (NW)	91273	P	39	5	RED HAWK LN (SE)	94020	P	19	4	RIDGETOP CT	200	C	42	2
POPPY CT (NW)	57589	M	55	15	QUARTET WAY NE	95379	P	60	11	RED HAWK LN (SE)	94020	P	20	3	RIDGEVIEW DR NE	51945	M	42	6,7
POPS PL NW	91297	P	54	14	QUARTZ CT (SE)	92155	P	13	23,24	RED MAPLE LN NE	98155	P	78	26	RIDGEVIEW PL (NE)	52660	M	42	6
PORT GAMBLE RD NE	74790	M	73	5,8	QUATERMASS AVE NE	5049	U	42	6	RED MAPLE WAY (NW)	98155	P	39	8	RIDGEWAY CIR (NW)	19165	M	41	8
PORT GAMBLE RD NE	74790	M	80	20	QUEEN SONJA VEI	400	C	68	23	RED OAKS CT (NW)	57435	M	49	27	RIDGEWAY DR NW	19135	M	41	8
PORT GAMBLE RD NE	74790	M	77	29,30,31,32	QUICKSTEP CT NW	400	C	72	10	RED SPRUCE DR SE	43580	M	27	31	RIDGEWAY PL (NW)	19160	M	41	8
PORT ORCHARD BLVD	100	C	26	26,35	QUIET DR NW	91300	P	39	3,4	REBUD CT NE	56993	M	56	23	RIDGEWAY PL E	46430	M	27	25
PORT ST	100	C	26	26	QUIET VALLEY LN (NE)	300	C	58	23	REBUD LN (NE)	56996	M	56	23	RIDGEWOOD CT (NE)	400	C	68	13
PORTER ST	200	C	34	22	QUIET VIEW LN (NW)	1065	U	54	13,18	REDEMPTION AVE SE	X	C	18	2	RIDGEWOOD DR (NE)	400	C	68	13
PORTLAND AVE	100	C	26	35	QUIET WATERS WAY (NW)	91232	P	53	16,21,22	REDFERN CT (NW)	13751	M	54	13,18	RIDGEWOOD ST (NE)	400	C	68	13
PORTSIDE DR	200	C	17	4	QUINAULT CT NE	54805	M	50	30	REDFORD ST (NE)	400	C	68	24	RIFLEBIRD PL SW	100	C	17	4
POSEIDON CT (NE)	400	C	68	13	QUINAULT DR (NE)	54803	M	50	30	REDWING TRL NW	12770	M	39	5	RIGHT WING CT (NW)	13760	M	54	18
POT HOLE PL SW	92120	P	17	5						REDWOOD DR	100	C	27	25	RIM LN (SE)	23812	P	8	26
POTLATCH AVE NE	300	C	57	20	RABAUL DR	600	F	63	29,32	REEDS MEADOW LN (NE)	95276	P	49	35	RIM LN (SE)	23812	M	8	26
POTTERY AVE	100	C	26	34,35	RABBIT LN SW	92031	P	2	9	REESE LN (SW)	92088	P	17	6	RIM VIEW CT (NW)	18982	M	40	7
POTTERY AVE	100	C	18	2,3	RACCOON LN (NE)	300	C	62	2,3	REFLECTION LN E	94001	P	35	17	RIMROCK DR (NE)	51680	M	49	35
POULSBO AVE (NE)	59380	M	65	36	RACHELS LN (NE)	97049	P	72	1	REGAL CT (NE)	56370	M	49	26	RINACKE CT (NW)	56951	M	55	15
POWDER HILL PL	400	C	68	14	RACIMO CT (NW)	76600	M	71	5	REGATTA PL NE	54821	M	50	31	RINDAL CT (NE)	400	C	68	23
POWELL PL SE	94094	P	20	11	RADCLIFF AVE NE	57710	M	56	14,23	REGATTA VIEW LN (SE)	X	P	20	1	RINGSTAD LN NE	95082	P	60	11
PRAIRIE CT (SE)	43316	M	19	5	RADEY ST	100	C	26	35	REGENCY CT (SE)	33935	M	13	13	RINGSTAD LN NE	95082	P	56	14
PRATT RD NE	97165	P	65	31	RADIO CIR	600	F	65	36	REGENCY DR SE	33930	M	13	13	RISING HILL LN NW	91054	P	54	14
PREBLE ST	200	C	34	22	RADIO SCHOOL RD (NE)	300	C	44	11	REGENT AVE NW	400	C	71	9	RITA RD NE	5057	P	49	25
PREBLE ST	17180	M	34	22	RAE CT (SE)	45600	M	20	2	REGIN CT NE	400	C	68	14	RITA RD NE	5057	P	50	30
PREMIER PL NW	91258	P	39	4	RAGAN LN (NE)	97005	P	73	5	REID AVE	200	C	42	11	RITA RD NE	5057	U	49	25
PRESMOTT PL NW	56761	M	60	10	RAGLE CT (SW)	92141	P	8	34,35	REINDEER LN SW	92028	P	2	5	RITCHIE DR (SW)	21400	M	7	33
PRESIDENT POINT RD NE	81910	U	70	18	RAGWEED WAY (NE)	95407	P	49	26	REINTREE CT NW	56395	M	49	27	RITTER LN NE	75130	U	77	29
PRESIDENT POINT RD NE	81910	M	74	7	RAIL LN NE	95239	P	49	25	REITAN RD NE	300	C	65	29	RITTER LN NE	75130	M	77	29
PRESIDENT POINT RD NE	81910	M	70	18	RAINBOW CT (NW)	12774	M	39	5	REITAN RD NE	300	C	66	28	RITZ CT (SE)	94031	P	18	1
PRESTON LN (SE)	31120	M	4	9	RAINBOW RIDGE LN SW	92053	P	18	10	RELIANCE ST (NW)	400	C	72	10	RITZ CT (SE)	94031	P	19	6
PRESTON ST (NE)	300	C	51	25,26	RAINBOW RIDGE LN SW	92053	P	13	15	REMINGTON LN NW	95270	P	60	10	RIVENHURST CT	200	C	42	2
PRESTWICK LN SW	100	C	17	9	RAINHAVEN DR NW	91283	P	38	12	RENEE CT (SE)	93143	P	14	20	RIVENHURST ST	200	C	42	2
PRICE RD	200	C	33	16,17,20	RAINIER AVE	200	C	34	14	RENNY LN (NE)	300	C	62	10	RIVER LN (NW)	95233	P	63	29
PRICE RD	18520	M	33	16	RAINIER AVE	200	C	42	11	REO PL (NW)	57618	M	60	3	RIVER LN (NW)	95233	P	64	28
PRICE RD SE	31710	M	4	4	RAINIER AVE NE	97162	P	82	5	RESERVE WAY (NE)	300	C	51	27	RIVERS EDGE PL W	14970	P	16	10
PRICE RD SE	31710	M	5	3	RAINIER RIDGE AVE SE	92156	P	3	11	RESOURCE RIDGE AVE NE	84812	U	80	20	RIVERS EDGE PL W	14970	U	16	10
PRICHARD RD E	47450	M	28	27	RAINIER VIEW LN NW	91069	P	55	20	RESOURCE RIDGE AVE NE	84812	M	80	20	RIVERS EDGE PL W	14970	M	16	10
PRICHARD ST	600	F	65	36	RAINSHADOW CT (SE)	94130	P	27	31	REST PL NE	54790	U	50	31	RIVERSIDE AVE W	2021	U	25	32
PRIDDY VISTA RD NW	11090	M	53	17,20	RAINSTONE LN NE	95063	P	49	26	REST PL NE	5035	U	50	31	RIVERVIEW DR W	12170	M	31	20
PRIMROSE LN SW	2058	U	3	3	RAINTREE LN (E)	48189	M	28	28	REST PL NE	54790	M	50	30,31	ROABALO DR	600	F	59	6
PRINCE PINE LN NW	91024	P	47	27	RAINTREE PL NW	76140	M	71	9	RETSIL RD E	46090	C	27	25	ROANOKE PL NE	57051	M	56	24
PRINCETON LN (NW)	95118	P	55	17	RAINTREE PL SE	32881	M	8	25	RETSIL RD E	46090	M	27	25	ROANOKE RD NE	57050	M	56	24
PRISTINE BEACH LN SE	93091	P	15	14	RALSTON RD (NE)	300	C	62	4	RETSIL RD SE	100	C	27	25,36	ROBBIE CT (NE)	95248	P	56	24
PROMENADE LN (SE)	93082	P	19	9	RALSTON RD (NE)	300	C	66	33	REX RD (SW)	0	C	16	12	ROBBIE CT (NE)	5074	P	56	23,24
PROPERTY CT (SE)	34741	M	19	7	RAMA DR E	47530	M	35	19	RHAPSODY DR SE	40510	M	18	1	ROBBIE CT (NE)	5074	U	56	24
PROSPECT ALY	100	C	26	26	RAMBLE DR NW	X	P	55	15	RHODA LN (NW)	11110	M	52	18	ROBERT GEIGER ST	100	C	26	26
PROSPECT DR (SE)	31910	M	5	3	RAMBLEWOOD CT (E)	48188	M	28	28	RHODA LN (NW)	11110	M	53	17	ROBERTS RD (NE)	300	C	62	11
PROSPECT ST	100	C	26	26	RAMBLEWOOD ST (E)	48170	M	28	28	RHODES END (NE)	300	C	43	5	ROBERTSON AVE NE	300	C	44	11
PROSPECT ST (NE)	74650	U	69	16,21	RAMILLER LN SE	33220	M	14	19	RHODODENDRON CT (NW)	X	P	31	19	ROBIN AVE	200	C	42	2,11
PROSPECT ST (NE)	74650	M	69	16,21	RAMILLER LN SE	33220	M	9	30	RHODODENDRON CT (NW)	12252	M	31	19	ROBIN LN NE	97014	P	69	17
PROSPECT ST (W)	15760	M	26	28	RAMPART RIDGE CT (NW)	95305	P	55	21	RHODODENDRON DR (NW)	12253	M	31	17,18	ROBIN PL SE	30			

NAME	LOG #	STATUS	PAGE	SECTIONS	NAME	LOG #	STATUS	PAGE	SECTIONS	NAME	LOG #	STATUS	PAGE	SECTIONS	NAME	LOG #	STATUS	PAGE	SECTIONS
ROCKY LN (NE)	97003	P	77	28	RUNNING DEER WAY (SW)	92124	P	2	5,6,8	SANDY BEACH LN NE	98019	P	81	14,23,24	SEABECK HWY NW	11750	M	46	29
ROCKY LN (NE)	97003	P	78	27	RUNNING SPRINGS LN NE	300	C	62	4	SANDY CT (NW)	57024	M	55	22	SEABECK HWY NW	19075	M	41	8
ROCKY POINT DR NW	18460	M	41	3	RUSSELL AVE SE	46730	C	27	30	SANDY CT (NW)	57024	M	56	23	SEABECK HWY NW	11709	F	40	1,6
ROCKY POINT RD NW	18150	C	41	10	RUSSELL AVE SE	46730	M	27	30	SANDY HOOK RD NE	70050	M	65	29,31,32	SEABECK RIDGE WAY (NW)	91278	P	52	19
ROCKY POINT RD NW	18150	C	34	15	RUSSELL RD N	200	C	33	16	SANDY HOOK RD NE	70050	M	61	6	SEABOLD CHURCH RD (NE)	300	C	66	33
ROCKY POINT RD NW	18150	M	41	3,10	RUSSELL RD S	200	C	33	16,21	SANDY ISLE LN NW	95219	P	55	15	SEABOLD RD (NE)	300	C	66	33
ROCKY RD SE	94076	P	20	1	RUSSELL ST (NW)	77900	M	76	27	SANDY RD NE	54870	P	56	24	SEABORN RD (NE)	300	C	44	2
ROCKY RIDGE RD NW	57682	M	60	4	RUSTIC LN (NE)	95012	P	42	1	SANDY RD NE	54870	U	56	24	SEABREEZE LN SE	X	P	20	11
ROCKY SHORE LN NE	X	P	82	12	RUSTIC ROCK LN (SE)	X	P	20	2,3	SANDY RD NE	54870	M	56	24	SEABROOK PL NE	X	P	78	26,35
ROCKY SHORE LN NE	X	P	79	13	RUSTLEWOOD LN SE	94032	P	18	1	SANDY WAY NE	80074	M	73	9	SEACOVE LN NE	300	C	58	14
RODAL CT NE	300	C	62	11	RUSTLEWOOD LN SE	94032	P	19	6	SANTA CLARA LN NE	300	C	51	26	SEACREST AVE NE	80079	M	73	9
RODEO LN NE	300	C	43	4	RUSTLING FIR LN (NW)	X	P	60	9	SANTA FE LN (NW)	95180	P	60	10	SEAGLASS AVE SE	X	P	19	7
RODGERS ST	200	C	34	22	RUSTY CT (E)	94133	P	35	17	SANTA MARIA LN (SE)	94034	P	27	31	SEAGLASS AVE SE	X	P	14	18
RODSTOL LN SE	94014	P	20	2	RUTH LN (NW)	X	P	41	3	SANWICK PL (NE)	300	C	66	28	SEAHAWKS WAY (SW)	92166	P	13	15
ROE RD NE	300	C	62	4,9	RUTHERFORD CIR SW	100	C	17	4	SAPPHIRE LN SE	93034	P	9	31	SEAHOLM WAY (NW)	95349	P	64	33
ROGALAND CT (NE)	400	C	68	23	RUYS LN (NE)	300	C	57	21,22	SARAI CT (NE)	95337	P	42	1	SEAHOLM WAY (NW)	5094	U	64	33
ROLAND AVE	100	C	26	35	RYAN AVE	200	C	42	11	SARANN AVE E	47990	M	35	17	SEAHORSE WAY (NW)	97210	P	75	33
ROLLING BAY WALK NE	300	C	58	14	RYDAN CT (NW)	19830	M	48	30	SARATOGA CT (NE)	97141	P	73	5	SEAHURST CT (NE)	54823	M	50	31
ROLLING HILLS PL NE	7024	U	76	26	RYEN DR NW	76410	U	72	3	SARGO CIR	600	F	59	5	SEALION RD	600	F	67	18,19
RONALD CT (NE)	300	C	51	35	RYEN DR NW	76410	M	72	3	SASQUATCH LN (NE)	300	C	62	11	SEALION RD	600	F	63	25
ROONEY RD NW	13898	M	48	29	RYEN ST (NE)	400	C	68	23	SATURN LN (NE)	95047	P	49	26,27	SEALPOINT LN (NW)	91083	P	54	19
ROOSEVELT AVE	200	C	34	14	RYGG CT (NE)	400	C	68	23	SAVANNAH CT (NW)	13857	M	55	17	SEALTH LN NE	97018	P	69	21
ROOSEVELT AVE SE	42635	C	27	25,36	S					SAWDUST HILL RD (NE)	74880	U	77	31	SEAMONT CT (E)	49640	M	35	17
ROOSEVELT AVE SE	42635	M	27	25,36	SABBATICAL LOOP NE	95358	P	56	19	SAWDUST HILL RD (NE)	74880	U	73	6	SEAPORT PL NW	7032	U	71	9
ROOSEVELT AVE SW	28230	U	13	15	SABBATICAL LOOP NE	95358	P	50	30	SAWDUST HILL RD (NE)	74880	M	76	36	SEARLE ST	200	C	33	16,21
ROOSEVELT AVE SW	28230	M	13	15	SABELHAUS LN (E)	X	P	27	29	SAWDUST HILL RD (NE)	74880	M	72	1,2	SEARUN LN (NW)	X	P	60	10
ROOSEVELT BLVD	200	C	33	21	SABER LN SE	33766	M	9	30	SAWDUST HILL RD (NE)	74880	M	73	6	SEASIDE WAY (NW)	91244	P	53	20,21
ROOSEVELT BLVD	200	C	34	22	SACCO LN (E)	47550	M	35	19	SAWMILL CT (NW)	X	P	49	27	SEASONS LN (NW)	95269	P	60	10
ROOSEVELT ST	600	F	63	30	SACKMAN LN NE	97118	P	69	20	SAWTOOTH RIDGE LN NE	95191	P	49	26	SEASTAR LN (NW)	95224	P	55	15
ROOSEVELT ST (NE)	54640	M	50	31	SACKMAN LN NE	97118	P	65	29	SAXON CT (SE)	43465	M	27	31	SEATTER LN NE	98029	P	78	36
ROOSTER WAY (SE)	X	P	3	1	SADDLE CLUB RD SE	4028	U	27	29	SAYLES RD	200	C	42	11	SEATTER LN NE	98029	P	74	1
ROOSTER WAY (SE)	X	P	4	6	SADDLE CLUB RD SE	47110	U	27	29	SCAMP RD	600	F	63	36	SEATTER RD NE	82470	U	74	1,12
ROOT PATH NW	X	C	51	27	SADDLE CLUB RD SE	47110	M	27	29	SCANDIA CT NW	59750	P	64	27	SEATTER RD NE	82470	M	74	1
ROPER LN (SE)	93026	P	9	33	SADDLE CREEK LN (NW)	X	P	49	27	SCANDIA CT NW	59750	M	64	27	SEATTLE AVE	100	C	26	26
ROSALIE LN SE	93041	P	9	30	SADDLE TRL NW	57040	M	55	22	SCANDIA LN NW	59770	M	64	27	SEAVIEW AVE (NE)	500	U	70	14
ROSALIE PL (NE)	71430	M	72	12	SADDLE TRL NW	57041	M	55	22	SCANDIA RD (NW)	59700	M	64	27	SEAVIEW AVE (NE)	80120	U	70	15
ROSALIND RD NE	300	C	43	4	SADIE LN NW	300	C	51	27	SCANDIA RD NW	59070	M	64	27,34	SEAVIEW AVE (NE)	80120	M	69	16
ROSARIO PL (NE)	300	C	51	27	SAENZ LN (NW)	95072	P	55	21	SCANDIA RD NW	59725	M	64	27,34	SEAVIEW AVE (NE)	80120	M	70	15
ROSE AVE NE	300	C	51	34,35	SAFE HARBOR LN NE	X	P	56	19	SCARLET CT (NW)	13856	M	55	17	SEAVIEW DR (E)	47440	M	28	27
ROSE AVE NE	300	C	44	2	SAFE HARBOR LN NE	X	P	50	30	SCATTERWOOD LN (SE)	94016	P	20	2	SEAVIEW DR (E)	91041	P	46	30
ROSE CT (SE)	43700	M	27	31	SAFE HAVEN WAY (SE)	93141	P	19	8	SCENIC BEACH RD NW	11010	M	52	19	SEAVIEW DR (NW)	11170	M	52	19
ROSE LOOP NE	300	C	51	34,35	SAFE HAVEN WAY (SE)	93141	P	14	17	SCENIC DR NE	79340	M	79	13,14	SEAVIEW DR (NW)	11170	M	53	20
ROSE POINT WAY (NE)	98134	P	83	2	SAGE CT	100	C	26	35	SCENIC DR NE	79340	M	82	12	SEAVIEW DR (NW)	11170	M	46	30
ROSE RD (SE)	34260	M	18	11,12	SAGE ST	100	C	26	34,35	SCENIC VIEW LN (SE)	93117	P	10	7	SEAWIND AVE (NE)	80086	M	73	9
ROSE TRAIL LN (NE)	X	C	51	34	SAGEBRUSH LN NW	18630	M	40	6	SCHERMERHORN PL SE	40303	M	18	1	SEAWITCH LN NW	91098	P	45	25
ROSEBUD PL NE	400	C	68	14	SAHALI DR NE	200	C	42	2	SCHLAGEL LN	200	C	42	2	SEAWOLF RD	600	F	67	17,18
ROSEDALE LN SW	92030	P	7	32	SAHAIL WAY NE	400	C	72	11	SCHLEY BLVD	200	C	42	12	SEBRING RD (SE)	45560	M	20	1
ROSEMARY LOOP SE	30781	M	4	8	SAINT NICK PL SW	92137	P	2	4	SCHLEY WAY	200	C	42	12	SECLUSION COVE WAY (NW)	97138	P	75	28
ROSEMOND PL (NE)	82620	M	74	1	SAKAI VILLAGE LOOP NE	300	C	58	23	SCHOLD PL (NW)	57660	M	60	9	SECRETARIAT LN NE	300	C	57	15
ROSEWAY LN (NE)	95014	P	49	35,36	SALAL ST E	48550	M	35	21	SCHOLD RD NW	57650	U	60	9	SEEDGE ST (SW)	X	C	18	10
ROSEWOOD LN NW	95368	P	59	5	SALAL ST NE	X	P	79	13	SCHOLD RD NW	57650	M	60	9	SEDGWICK LOOP RD SW	100	C	18	10
ROSS ST	100	C	18	3	SALEM LN NW	95261	P	55	15	SCHOOL HOUSE PL NE	X	P	78	26,35	SEDGWICK RD (SE)	-160	S	20	1,2,3,10,11
ROSWELL DR (NE)	53800	M	42	2	SALISH LN (NE)	98009	P	83	9,10	SCHOOL ST NE	95033	U	50	31	SEDGWICK RD (SE)	-160	S	19	4,5,6,7,8
ROTH PL SE	0	P	20	10	SALMA LN (SW)	92063	P	7	28	SCHOONER CT NE	400	C	68	13	SEDGWICK RD (SE)	-160	S	18	1,2,11,12
ROTH PL SE	0	P	15	15	SALMON BERRIES LN NE	98059	P	82	5	SCHUETT LN NW	91025	P	47	27	SEDGWICK RD (SW)	-160	C	18	10,11
ROTSTEN LN (NE)	98052	P	78	26	SALMON RUN LN (NE)	300	C	57	20	SCHULTZ RD NW	12930	P	40	2	SEDGWICK RD (SW)	20200	C	18	10
ROUNDUP LN NW	91074	P	47	25	SALMONBERRY CREEK LN SE	X	P	14	18	SCHULTZ RD NW	12930	M	40	2	SEDGWICK RD (SW)	-160	S	18	11
ROUNDUP LN NW	91074	P	48	30	SALMONBERRY DR SE	4038	U	19	6	SCHUYLER RD (NW)	56000	M	49	34	SEDONA CT (SW)	92112	P	7	32
ROUNDUP LN NW	91074	U	47	25	SALMONBERRY RD (SE)	40609	C	18	1,2	SCHWEITZER PL SW	2032	P	12	16	SEDONIA ST	200	C	42	12
ROUNDUP LN NW	91074	U	48	30	SALMONBERRY RD (SE)	40609	M	19	6	SCHWEITZER PL SW	2032	U	12	16	SEE FOREVER LN (NE)	97100	P	73	8
ROVA RD (NE)	74730	M	73	6	SALMONBERRY RD (SE)	40609	M	18	1	SCHWITZER PL SW	2032	U	12	16	SEE FOREVER LN (NE)	97100	U	73	8
ROVA RD (NE)	74730	M	72	1	SALSBUARY HILL PL NE	97134	P	82	6,7,12	SCHWITZER PL SW	93058	P	14	19	SEED PATH NW	X	C	51	27
ROW LN SE	93108	P	13	24	SALT POINT PL E	94125	P	27	30	SCORPIO LN NE	95051	P	49	26	SEGERMAN LN (NW)	91087	P	54	13,18
ROWAN LN SE	94051	P	27	29	SALT SPRINGS LN NW	91149	P	30	13	SCORPIO AVE	600	F	63	29,32	SEIFORD AVE SE	41370	M	27	36
ROWAN VISTA WAY (E)	X	P	28	27,28	SALTAIR DR NE	70110	M	65	32	SCORPIO AVE	600	F	59	5	SEIFORD AVE SE	41370	M	18	1
ROXBURGHE PL SW	100	C	17	9	SALTY DOG LN (NE)	X	P	83	3,4	SCORPIO AVE	600	F	67	17,20	SELBO PEAK PL NW	X	P	55	22
ROY RD NE	57060	M	56	24	SALTY SHORE WAY (NE)	95328	P	61	12	SCORPION RD	600	F	67	17	SELBO RD (NW)	56620	M	55	21,22
ROY RD SE	93100	P	4	9	SALVATION LN SE	X	P	4	6,7	SCOTCHBROOM LN NE	98154	P	78	26	SELDOM SEEN LN (NE)	X	P	50	30
ROYAL AVE NE	300	C	61	8	SAM CHRISTOPHERSON AVE W	15450	M	25	32	SCOTER LN NE	400	C	68	14	SELFORS LN (NE)	300	C	66	34
ROYAL SPRUCE DR (SW)	21330	M	7	31	SAM HOUSTON DR	600	F	59	6	SCOTLAND CT	100	C	26	34	SELFORS LN (NE)	300	C	62	3
ROYAL VALLEY RD NE	95287	P	56	14	SAM NICHOLS ST (SW)	2015	U	13	15	SCOTT AVE	200	C	34	13	SELMER LN (NW)	X	P	71	9
ROYAL VALLEY RD NE	95287	U	56	14	SAMARA ST	200	C	42	12	SCOTT PL	200	C	34	13	SELSUND CT (NE)	400	C	68	24
ROYAL VIEW LN (E)	94065	P	35	21	SAN JUAN DR (NW)	56413	M	49	26,27	SCUBA LN	600	F	65	36	SEMINOLE RD NE	70771	P	68	24
ROYALWOOD CT SE	33997	M	13	13	SANCTUARY WAY (SE)	93144	P	15	14,15	SCULPIN CIR	600	F	63	32	SEMINOLE RD NE	70771	P	65	25
ROYALWOOD PL (SE)	33994	M	13	13	SAND DOLLAR RD W	91116	P	25	29	SEA ISLE LN NW	95225	P	55	15	SEMINOLE RD NE	70771	U	65	25
ROZENE WAY (NE)	54815	M	50	30	SAND DOLLAR RD W	91116	P	26	28	SEA MIST LN (NW)	95246	P	55	15	SEMINOLE RD NE	70771	M	65	25
ROZEWOOD DR (NE)	51040	M	42	7	SAND DOLLAR RD W	1018	P	26	28	SEA RAY CT (NE)	3								

NAME	LOG #	STATUS	PAGE	SECTIONS	NAME	LOG #	STATUS	PAGE	SECTIONS	NAME	LOG #	STATUS	PAGE	SECTIONS	NAME	LOG #	STATUS	PAGE	SECTIONS
SHADOWOOD CT SE	24721	M	13	23	SIDNEY AVE	100	C	26	26,35	SMOLAND LN NE	300	C	66	34	SPRING ST E	49010	M	36	22
SHADOWOOD DR (SE)	24720	M	13	23,24	SIDNEY HEIGHTS LN (SW)	2056	U	3	3	SNAPDRAGON PL NW	11220	M	46	29	SPRING ST E	49010	M	35	21
SHADOWY LN NW	X	P	39	4	SIDNEY LN	100	C	18	2	SNOOK RD	600	F	603	25,30	SPRING ST NE	50815	M	42	12
SHADY FOREST PL NE	56201	M	56	23	SIDNEY PKWY	100	C	26	26	SNOOK RD	600	F	67	19	SPRINGBROOK LN	200	C	42	2
SHADY GLEN AVE SE	93027	P	4	6	SIDNEY RD SW	21109	C	18	2,3,10	SNOQUALMIE PASS ST	X	C	41	8,9	SPRINGER WAY (NW)	95292	P	60	3
SHADY GLEN AVE SE	3011	U	4	6	SIDNEY RD SW	21109	M	13	14,15,22,23	SNOW CREEK WAY (NW)	X	P	49	27	SPRINGHILL PL NE	56553	M	49	25
SHADY HOLLOW LN NW	91033	P	40	2	SIDNEY RD SW	21109	M	8	27,34	SNOW HILL LN (NE)	97102	P	76	36	SPRINGRIDGE RD NE	300	C	50	29
SHADY LN (NE)	56680	M	49	25	SIDNEY RD SW	21109	M	18	2,10	SNOWBERRY LN NE	95279	P	49	35	SPRINGRIDGE RD NE	300	C	57	20
SHADYBROOK CT (NE)	56200	M	56	23	SIDNEY RD SW	21109	M	3	3,10	SNOWRIDGE AVE	100	C	18	3	SPRINGTREE CT (NW)	13851	M	55	17
SHAGGY DOG LN NE	X	P	79	14,23	SIERRA RD	200	C	42	11	SNOWRIDGE AVE	100	C	26	34	SPRINGWOOD AVE NE	300	C	58	23
SHALLOW BAY AVE NW	95288	P	68	22	SIGNAL LN NE	95241	P	49	25	SNOWY WAY (SE)	X	P	14	21	SPRINGWOOD LN (NE)	300	C	58	23
SHAMROCK DR NW	o	C	41	10	SIGRIDS CT (NE)	300	C	62	2,3	SNYDER AVE	200	C	41	10	SPROUT PATH NW	X	C	51	27
SHAMROCK DR NW	91055	P	41	10	SIGURD HANSON RD (NW)	57300	P	60	10	SNYDER AVE	200	C	42	11	SPRUCE AVE	200	C	42	1,12
SHAMROCK LN	100	C	18	2	SIGURD HANSON RD (NW)	57300	M	60	10,11	SNYDER AVE	200	C	34	14	SPRUCE AVE (NE)	8018	U	74	10
SHANDA LN (NE)	97029	P	65	25	SILER LN SE	93099	P	4	4,9	SOARING EAGLE PL NE	74873	M	69	17	SPRUCE AVE (NE)	X	U	74	10
SHANNON DR (SW)	23850	M	8	34	SILKTASSEL WAY (SE)	X	P	27	36	SOCKEY CT (NE)	X	P	56	23	SPRUCE DR (NE)	88200	M	85	20
SHANNON DR SE	300	C	51	26	SILVEN AVE NE	300	C	65	32	SOHOLT LN (SE)	93060	P	14	19	SPRUCE DR (NE)	88200	M	84	29
SHANNON LN NE	8007	U	81	22	SILVEN AVE NE	300	C	66	33	SOL DUC DR NE	95296	P	49	35	SPRUCE PL	200	C	42	1
SHANTI LN NE	300	C	57	22	SILVEN AVE NE	300	C	62	4	SOL VEI (NE)	400	C	68	23	SPRUCE RD (SE)	22840	M	3	11,12
SHANTI LN NE	300	C	51	27	SILVER BEACH DR NW	55830	M	49	34	SOLANA LN NE	300	C	50	29	SPRUCE RD (SW)	22840	M	3	10,11
SHANTOCK PL NW	97204	P	71	9	SILVER CREEK LN NW	95066	P	55	22	SOLAR VIEW CT (NE)	95314	P	61	1	SPRUCE RD (SW)	22840	M	2	4,9
SHAPLEY HILL WAY (SE)	93135	P	3	1,12	SILVER GLEN LN (NW)	95068	P	55	22	SOLID LN W	91125	P	25	32	SPRUCE ST (E)	48920	U	35	21
SHARON LN (NW)	95256	P	64	27	SILVER LN NW	12771	M	39	5	SOLID WASTE SITE RD	93113	P	3	1	SPRUCE ST (E)	48920	M	35	21
SHARPLEY RD	600	F	65	36	SILVER LN SW	92061	P	7	28,33	SOLIE AVE	200	C	42	2	SPRUCE ST (E)	48920	M	36	22
SHASTA LN NE	300	C	62	2	SILVER MEADOW LN (NW)	95067	P	55	22	SOLITUDE WAY (NW)	91289	P	38	7,12	SPUR CT NW	57044	M	55	22
SHAW ISLAND WAY (NW)	91228	P	41	10	SILVER PINE DR (NE)	56994	M	56	23	SOLNAE PL (NW)	57015	M	55	22	SPURLING LN SE	93064	P	13	13
SHAWN RD SW	29910	M	26	34	SILVER PINE DR (NE)	56994	M	49	26	SOLSTICE AVE NW	95364	P	55	15	SPYTREE PL NE	97174	P	72	1
SHEARWATER LN NW	91159	P	31	18	SILVER SOUND LN NW	91135	P	54	13	SOMERSET CT (SE)	44053	M	19	5	SQUARE LAKE RD SW	21730	P	12	16
SHEELER LN (NE)	95208	P	42	1	SILVER SPRINGS LN (NE)	98034	P	73	4,5	SOMMERSETH ST (NE)	400	C	68	23	SQUARE LAKE RD SW	21730	M	12	16,21
SHEFFIELD CT NE	56565	M	49	25	SILVER ST (NW)	56820	M	55	21,22	SONATA PL NW	91306	P	39	4,5,8	SQUIRREL PL NW	91207	P	45	35
SHEFFIELD PL (NE)	56564	M	49	25	SILVER WILLOW LN (NE)	300	C	57	20	SONGBIRD LN (NW)	91068	P	48	32	SROUFE ST	100	C	26	35
SHELDON BLVD	200	C	34	13	SILVERDALE LOOP RD NW	14000	M	55	17,20	SONGLARK BLVD NE	98117	P	80	21	ST ANDREWS DR SW	100	C	17	4,9
SHELLEY CT NW	19806	M	55	20	SILVERDALE WAY NW	19515	M	64	34	SONOMA TER SE	94050	P	27	30	ST ANNS CT (SE)	33611	M	14	18
SHELLEY DR (NW)	19805	M	55	20	SILVERDALE WAY NW	19515	M	55	16,17,20	SONORA LN (NW)	X	P	60	10	ST CHARLES LN NE	56261	M	49	25
SHELLEY DR (NW)	19805	M	54	19	SILVERDALE WAY NW	19515	M	60	3,4,9	SOPHIE ST	200	C	26	28	ST CYR PL (NW)	57825	M	59	5
SHELTERED BAY LN (NE)	98047	P	85	19,20	SILVERHILL PL NW	57614	M	60	3	SORREL WAY NE	300	C	43	5	ST CYR PL (NW)	57825	M	60	4
SHELTON LN (SE)	94006	C	26	35	SILVERLEAF CT E	48182	M	28	28	SOUND RIDGE DR	200	C	33	21	ST JAMES CT (SE)	33612	M	14	18
SHEPARD WAY NW	300	C	51	27	SILVERSIDES RD	600	F	63	32	SOUND VISTA AVE	200	C	33	20	ST JOHNS PL NE	57711	M	56	23
SHEPLER RD NE	57150	U	56	13	SILVERVIEW WAY (SE)	34740	M	19	7	SOUNDVIEW AVE NE	200	C	42	7	ST MATHEWS CT (SE)	33615	M	14	18
SHEPLER RD NE	57150	M	56	13	SIMON PL NE	83697	M	78	26	SOUNDVIEW BLVD NE	73190	M	69	16,21	ST PATRICK CT (SE)	92074	P	8	26
SHERIDAN RD	200	C	42	11,12	SINCLAIR VIEW DR (SE)	42275	M	27	36	SOUNDVIEW DR NE	300	C	44	11	ST PAULS CT (SE)	33613	M	14	18
SHERIDAN RD	51160	C	42	12	SINCLAIR WAY	200	C	33	21	SOUTH BEACH DR (NE)	300	C	43	10	ST PETERS DR (NE)	84422	M	81	23
SHERIDAN RD (NE)	51160	M	42	7,12	SINCLAIR WAY	200	C	26	28	SOUTH BEACH DR (NE)	300	C	36	13,14,15	STABLE LN (E)	94092	P	27	29,30
SHERLIND RD NE	89507	M	85	16	SINGINGWOOD PL NE	86675	M	74	3	SOUTH BRIDGE WAY NE	79590	M	82	12	STAFFORDSHIRE CT (NW)	400	C	68	15
SHERLYN AVE SE	34490	M	18	1,12	SINGLETREE LN (SE)	X	P	14	21	SOUTH KEYPORT RD NE	57390	M	61	1,12	STAFFORDSHIRE LN NW	400	C	68	15
SHERMAN AVE	100	C	18	2	SINGLETREE LN (SE)	X	P	15	22	SOUTH KEYPORT RD NE	57390	M	60	2	STAGER CT (NE)	300	C	57	22
SHERMAN AVE	100	C	26	35	SIPES LN (NE)	95056	P	56	23,24	SOUTH KINGSTON RD NE	86685	M	78	26,35	STAMPEDE BLVD NW	55910	M	49	27,34
SHERMAN HEIGHTS RD (W)	15650	M	26	28,33	SIREN WAY (NW)	95371	P	55	21	SOUTH KINGSTON RD NE	86685	M	74	2,10,11	STAMPEDE PEAK PL	X	C	41	9
SHERMAN HEIGHTS RD (W)	15650	M	25	32	SIROCCO CIR NW	13847	M	54	18	SOUTH KITSAP AVE NE	97158	P	82	6	STANFORD CT NW	56383	M	49	27
SHERMAN HILL RD (NW)	59900	M	67	21	SIROCCO CIR NW	13847	M	55	17	SOUTH KITSAP BLVD	100	C	26	34,35	STANLEY LN (E)	94060	P	35	21
SHERMAN HILL RD (NW)	59900	M	68	22	SISKIN CIR (SW)	100	C	17	4	SOUTH MISSION RD W	11950	M	23	32	STANTON WAY NW	95400	P	48	28
SHERMAN LN (NE)	95135	P	64	26	SISTER SKY LN NE	98037	P	74	10	SOUTH PETERSON RD (NE)	59201	M	64	35	STANWICK WAY (SW)	100	C	17	5
SHERWOOD ST (NW)	55890	M	48	28	SITKA CT (E)	48204	M	35	21	SOUTH POWER DR (NE)	79701	M	82	6,7	STAPLETON LN (NE)	X	P	56	13
SHERWOOD ST (NW)	55890	M	49	27	SITTERLY PL E	X	U	35	20	SOUTH ST	100	C	26	35	STAR FISH PL NE	98081	P	74	7
SHILOHWOOD PL NW	56421	M	49	27	SITTERLY PL E	X	U	27	29	SOUTH ST (NE)	72200	U	69	21	STAR POINT LN NW	95272	P	55	15
SHINE DR NE	79610	M	82	1	SIVERTSON RD NE	300	C	66	33,34	SOUTH ST (NE)	72200	M	69	21	STARBOARD LN SE	94028	P	18	1
SHIPPING LN (NE)	98115	P	84	35	SIYAYA AVE NE	98087	P	78	26,35	SOUTH ST (SE)	44630	M	28	34	STARFLOWER PL NW	91272	P	39	5
SHIPSIDE LN NW	95100	P	55	15	SK MALL ACCESS RD	100	C	27	36	SOUTH VILLA DR (NE)	82600	M	74	1	STARGATEN LN NW	97123	P	71	4,9
SHIPVIEW CT (W)	15710	M	26	28	SKAGIT PL	X	C	41	8	SOUTHERN BOUNDARY RD	600	F	59	5,7,8	STARLET LN	100	C	26	35
SHIRE ESTATE PL NE	95323	P	49	25	SKATE ST	600	F	63	32	SOUTHERN BOUNDARY RD	600	F	63	32	STARLIGHT LN SW	X	P	7	28
SHIRE LN (SE)	X	P	13	23,24	SKIFF LN (NW)	95132	P	64	33	SOUTHERN CROSS RD NE	300	C	44	2	STARR PL SE	31170	M	4	9
SHIREHILL CT	200	C	42	2	SKIFF POINT LN (NE)	300	C	58	14	SOUTHGATE DR SW	25580	M	17	7	STARR RD SE	31110	P	4	9
SHIREHILL ST	200	C	42	2	SKINNER RD NE	300	C	57	17	SOUTHWIND CT NE	300	C	62	10	STARR RD SE	31110	M	4	4,9
SHIREY ST (SW)	20500	M	1	2	SKIPJACK CIR	600	F	63	30,31	SOUTHWORTH DR (SE)	38010	M	20	1,2	STARVIEW DR SW	92158	P	17	6
SHOALWATER PL NE	98103	P	78	26	SKIPPER LN SE	X	P	14	18	SOUTHWORTH DR (SE)	38010	M	28	33,34,35	STARWOOD LN (NW)	1039	U	30	14
SHONTEL CT (NW)	13426	M	54	23	SKIPPIN STONE LN W	91117	P	25	29	SOUTHWORTH FERRY	700	S	20	1	STATE AVE	200	C	34	14
SHORE CLIFF ST (NE)	54828	M	50	31	SKLALLAM HILL LN NE	98006	P	83	9	SPARGUR LOOP RD (NE)	300	C	66	34	STATE HWY 104 (NE)	-104	S	82	1,5,6,12
SHORE DR	200	C	35	18	SKOG CT NE	400	C	68	23	SPARGUR LOOP RD NE	300	C	66	34	STATE HWY 104 (NE)	-104	S	78	25,26,27
SHORE DR	200	C	34	13	SKOGEN LN NE	300	C	66	34	SPARGUR LOOP RD NE	300	C	62	3	STATE HWY 104 (NE)	-104	S	81	22
SHORE DR (NE)	80500	P	70	14	SKOOKUM RD NE	70776	U	65	25	SPARROW WAY (NW)	91229	P	41	3	STATE HWY 104 (NE)	-104	S	77	28,29
SHORE DR (NE)	80500	U	70	14	SKOOKUM RD NE	70776	M	65	25	SPARTACUS ST (NE)	56343	M	49	25	STATE HWY 104 (NE)	-104	S	80	21
SHORE DR (NE)	80500	M	70	14,15	SKUNK BAY RD NE	89790	U	86	12	SPARTAN CT (NE)	400	C	68	13	STATE HWY 104 NE	-104	S	82	5,7,8
SHORE PL NW	1045	U	55	20	SKUNK BAY RD NE	89790	M	86	7,12	SPECTRUM CT (NW)	19839	M	48	30	STATE HWY 104 NE	-104	S	80	18,19,20
SHOREBIRD LN (NW)	X	P	41	10	SKY LN SW	92083	P	13	23	SPENCER AVE (SE)	24700	M	13	23,24	STATE HWY 104 NE	-104	S	77	29
SHOREBROOK DR NW	78670	M	79	22	SKYCREST LN (SE)	94023	P	28	33	SPICE LN NE	95283	P	49	35	STATE HWY 16 (W)	-16	S	25	32
SHORECLIFF RD	200	C	34	15	SKYFALL PL NW	X	P	48	31	SPICEWOOD CT (SE)	94101	P	27	36	STATE HWY 16 (W)	-16	S	26	



NAME	LOG #	STATUS	PAGE	SECTIONS	NAME	LOG #	STATUS	PAGE	SECTIONS	NAME	LOG #	STATUS	PAGE	SECTIONS	NAME	LOG #	STATUS	PAGE	SECTIONS
STATE HWY 16 SE	-16	S	13	13,14,24	STATE HWY 303 NE	-303	S	49	25,26,35,36	STURGEON ST	600	F	67	19	SUSIE LN (NW)	91136	P	48	30
STATE HWY 16 SE	-16	S	8	25,36	STATE HWY 304 RAMP	-304	S	26	27,28	STUTZ PL (NW)	57617	M	60	3	SUTHERLAND LN NW	91173	P	46	32
STATE HWY 16 SE	-16	S	3	1,12	STATE HWY 304 RAMP	-304	S	34	22	SUCIA PL NW	56414	M	49	27	SUTTON LN	100	C	26	26
STATE HWY 16 SW	-16	S	18	2,3,11	STATE HWY 305 NE	-305	S	65	25,29,30,31,32	SUGAR MAPLE PL NE	400	C	68	14	SUTTON PL (NE)	51740	M	49	35
STATE HWY 16 SW	-16	S	26	34	STATE HWY 305 NE	-305	S	72	10,11	SUGAR PINE DR	200	C	42	2	SUZANNE CT (NW)	77680	M	76	34
STATE HWY 16 WB OFF RAMP SE	-16	C	18	11	STATE HWY 305 NE	-305	S	68	14,23	SUGARPLUM DR NE	97186	P	72	11	SWALLING PL NW	95304	P	67	21
STATE HWY 16 WB OFF RAMP SE	-16	S	18	11	STATE HWY 305 NE	-305	S	66	28,33	SULLIVAN RD (NE)	300	C	50	32	SWANLUND ST (NW)	77920	M	76	27
STATE HWY 16 WB OFF RAMP SE	-16	S	8	36	STATE HWY 305 NE	-305	S	62	3,4,10	SULPHUR SPRINGS LN NW	200	C	41	3	SWANSON WAY (NE)	400	C	68	23
STATE HWY 16 WB OFF RAMP SE	-16	S	3	1	STATE HWY 305 NE	-305	S	57	15,22	SUMANEE PL (NE)	300	C	62	3	SWANTOWN ST (NW)	X	P	60	10
STATE HWY 16 WB OFF RAMP SE	-16	S	13	24	STATE HWY 305 NE	-305	S	51	26	SUMMER BEACH LN (NW)	95229	P	55	15	SWEANY ST	100	C	26	26
STATE HWY 16 WB OFF RAMP SW	-16	S	26	34	STATE HWY 305 NE	-305	S	64	26	SUMMER HILL LN NE	300	C	57	15	SWEET BIRCH CT (NE)	56920	M	49	26
STATE HWY 16 WB OFF RAMP SW	-16	S	18	3	STATE HWY 305 NE	-305	S	58	23	SUMMER PL (SE)	42920	M	18	1	SWEETGRASS WAY (NW)	X	P	71	9
STATE HWY 16 WB ON RAMP (W)	-16	C	26	34	STATE HWY 305 RAMP NE	-305	C	72	10	SUMMER PL (SE)	42920	M	19	6	SWEETHOME LN (SE)	94048	P	27	30
STATE HWY 16 WB ON RAMP (W)	-16	S	26	34	STATE HWY 305 RAMP NE	-305	S	72	10	SUMMERBERRY CT (NE)	300	C	62	11	SWIFT AVE SW	100	C	17	4
STATE HWY 16 WB ON RAMP SE	-16	C	18	2,11	STATE HWY 308 (NE)	-308	S	65	36	SUMMERFIELD LN NE	300	C	44	11	SWIFTSORE CT (NW)	91234	P	41	3
STATE HWY 16 WB ON RAMP SE	-16	S	18	2,11	STATE HWY 308 (NE)	-308	S	64	34,35	SUMMERFIELD LN NE	300	C	36	14	SWOFFORD LN (SE)	95279	P	8	25,26,35
STATE HWY 16 WB ON RAMP SE	-16	S	8	36	STATE HWY 308 (NW)	-308	S	64	34	SUMMERWIND BLVD NW	5077	U	55	15	SWORD FERN LN (NW)	X	P	60	3
STATE HWY 16 WB ON RAMP SE	-16	S	13	24	STATION 16 LN (W)	X	P	25	32	SUMMIT AVE (E)	4025	U	35	21	SYCAMORE LN NE	95279	P	49	35
STATE HWY 3 NB OFF RAMP NW	-3	C	41	8,9	STATION CIR (SW)	20227	M	13	15	SUMMIT AVE (N)	200	C	34	15,22	SYLTE RD (NE)	70260	M	65	30
STATE HWY 3 NB OFF RAMP NW	-3	C	33	16	STAVANGER LOOP NE	400	C	68	14	SUMMIT AVE (S)	200	C	34	22	SYLVAN PINES CIR	200	C	42	2
STATE HWY 3 NB OFF RAMP NW	-3	C	34	22	STAVANGER PL NE	400	C	68	14	SUMMIT AVE (S)	16960	M	34	22	SYLVAN PINES LN	200	C	42	2
STATE HWY 3 NB OFF RAMP NW	-3	S	55	16,17,20	STAVIS BAY RD (NW)	10810	M	52	19	SUMMIT ST (W)	26135	U	25	32	SYLVAN ST (SW)	20610	M	1	1
STATE HWY 3 NB OFF RAMP NW	-3	S	60	9	STAVIS BAY RD (NW)	10810	M	45	25,26,34,35	SUMMIT ST (W)	26135	M	25	32	SYLVAN WAY	200	C	42	1,2
STATE HWY 3 NB OFF RAMP NW	-3	S	48	29	STAVIS BAY RD (NW)	10810	M	46	30	SUN CT (NE)	400	C	68	24	SYLVAN WAY	200	C	41	3
STATE HWY 3 NB OFF RAMP NW	-3	S	41	5,8,9	STAVIS DRIVE EAST NW	1032	U	30	14	SUN VALLEY LN (NE)	300	C	62	11	SYLVAN WAY (NE)	53300	M	42	1,6
STATE HWY 3 NB OFF RAMP NW	-3	S	72	10	STAVIS DRIVE WEST NW	1030	U	30	14	SUNBURST CT SE	32807	M	8	25	SYLVIS LN (SE)	40300	C	18	1
STATE HWY 3 NB OFF RAMP NW	-3	S	68	15	STEAMBOAT LOOP E	46865	M	27	30	SUNBURST CT SE	32805	M	13	24	SYMES RD (NW)	12660	M	39	4
STATE HWY 3 NB OFF RAMP NW	-3	S	33	16	STEELE CREEK DR (NE)	56191	M	56	23	SUNBURST CT SE	32805	M	8	25	SYMINGTON PKWY (NW)	12760	M	39	5
STATE HWY 3 NB OFF RAMP NW	-3	S	64	33	STEELE CREEK LOOP NE	56192	M	56	23	SUNDANCE LN (NE)	300	C	43	4,5	T				
STATE HWY 3 NB OFF RAMP NW	-3	S	34	22	STEELHEAD DR NW	12768	M	39	5	SUNDAY VALLEY LN NE	95236	P	60	2	TACOMA AVE	100	C	26	26,35
STATE HWY 3 NB ON RAMP NW	-3	C	41	8	STEEPLE ROCK LN (NE)	95195	P	49	26	SUNDE RD (NW)	57820	M	59	5	TAFT AVE	200	C	42	11
STATE HWY 3 NB ON RAMP NW	-3	C	33	16,21	STEINMAN LN (NE)	95204	P	42	6	SUNDOWN DR	200	C	34	15	TAFT BLVD (SW)	2018	U	13	14,15
STATE HWY 3 NB ON RAMP NW	-3	C	34	22	STEINWAY LN (SE)	93088	P	20	11	SUNDOWN RIDGE LN NW	97069	P	71	5	TAGHOLM RD (NE)	59160	M	64	35
STATE HWY 3 NB ON RAMP NW	-3	S	60	4,9	STELLAR WAY (E)	94110	P	35	20	SUNFISH DR	600	F	63	32	TAHOE LN (NW)	95097	P	60	10
STATE HWY 3 NB ON RAMP NW	-3	S	55	16,20	STENBOM LN NE	97030	P	65	25	SUNFLOWER LN NE	95281	P	49	35	TAHUYEH CT (W)	12254	M	31	19
STATE HWY 3 NB ON RAMP NW	-3	S	64	33	STENDAHL CT (NW)	400	C	72	10	SUNFLOWER PL SW	2059	U	7	32	TAHUYEH DR (W)	12360	M	31	19,20
STATE HWY 3 NB ON RAMP NW	-3	S	33	16,21	STENMAN LN (NE)	97054	P	79	23	SUNGATE PL NE	57021	M	56	24	TAHUYEH DR W	12365	M	31	18,19
STATE HWY 3 NB ON RAMP NW	-3	S	48	32	STEPHANIE WAY (SE)	93128	P	14	17	SUNLIGHT PL (NE)	80000	M	74	10	TAHUYEH LAKE RD NW	12259	M	39	8
STATE HWY 3 NB ON RAMP NW	-3	S	41	5,8	STEPHEN CT NE	81570	M	74	12	SUNLIT LN (NW)	X	P	41	3	TAHUYEH LAKE RD NW	12259	M	31	17
STATE HWY 3 NB ON RAMP NW	-3	S	34	22	STEPHEN DR NE	81240	M	70	13	SUNN FJORD LN (W)	91124	C	26	28	TAHUYEH PL W	12410	M	31	20
STATE HWY 3 NE	-3	S	79	13,14,23	STEPHENSON AVE	200	C	42	11	SUNN FJORD LN (W)	91124	P	26	28	TAKA LN NE	97001	P	77	28,33
STATE HWY 3 NE	-3	S	82	12	STERLING LN NE	95083	P	60	11	SUNNY ACRES LN (SE)	X	P	3	1	TAKOTA PL NE	54819	M	50	30
STATE HWY 3 NE	-3	S	76	26,27	STERLING LN NE	95083	P	56	14	SUNNY ACRES LN (SE)	X	P	4	6	TALA POINT CT	X	C	41	9
STATE HWY 3 NW	-3	S	34	22	STETSON LN	100	C	18	2	SUNNY COVE DR SE	31100	M	4	9	TALBOT ST NE	97152	P	82	6
STATE HWY 3 NW	-3	S	26	27,28	STETSON PL SW	300	C	51	34	SUNNY HILL CIR (NE)	300	C	44	11	TALBOT ST NE (E)	97159	P	82	8
STATE HWY 3 NW	-3	S	60	4,9	STEVEN CT SE	35010	M	14	17	SUNNY HILL CIR (NE)	300	C	43	10	TALL FIR LN (NW)	97070	P	71	9
STATE HWY 3 NW	-3	S	33	16,21	STEVENS DR	200	C	41	10	SUNNYHILL RD W	17550	M	33	16,21	TALL FIRS LN SW	92067	P	2	4,9
STATE HWY 3 NW	-3	S	72	3,10	STEVENS PASS DR	X	C	41	9	SUNNYMEDE ST (NE)	400	C	68	24	TALL TREE WAY (NE)	98119	P	84	35
STATE HWY 3 NW	-3	S	68	15	STEVENS RD SE	30050	M	3	1,12	SUNNYMEDE ST (NE)	X	C	68	24	TALLAGSON LN NE	400	P	68	13,24
STATE HWY 3 NW	-3	S	48	29,32	STEVENS UHLER RD (NE)	74680	M	77	31	SUNNYSLOPE RD SW	22450	M	12	18,19	TAMARACK DR (SE)	43800	M	27	31
STATE HWY 3 NW	-3	S	67	16,21	STEWART RD	200	C	42	2,11	SUNNYSLOPE RD SW	22450	M	17	6,7	TAMARACK DR NE	88050	M	85	20
STATE HWY 3 NW	-3	S	76	27,34	STEWART RD NE	X	U	65	25	SUNNYVIEW LN NE	98093	P	78	25	TAMARACK DR NE	88050	M	84	29
STATE HWY 3 NW	-3	S	55	16,17,20	STEWBURNER WAY (SW)	92123	P	13	15	SUNNYWOODS LN (NE)	98010	P	80	21	TAMSEN AVE NW	78400	M	76	27
STATE HWY 3 NW	-3	S	64	28,33	STILES ST (NE)	59291	M	65	36	SUNRAY LN SE	93124	P	9	32	TAMSEN CT NW	78390	M	76	27
STATE HWY 3 NW	-3	S	41	5,8,9	STILLER BLVD NW	57480	U	60	3	SUNRIDGE BLVD NE	80078	M	74	10	TANAGER LN NW	95112	P	60	9
STATE HWY 3 RAMP NW	-3	C	72	10	STILLER BLVD NW	57480	M	60	3	SUNRISE BEACH CT NE	86650	M	83	11	TANBARK DR NE	56930	M	49	26
STATE HWY 3 RAMP NW	-3	S	34	22	STIMSON ST	600	F	67	19	SUNRISE BEACH DR NE	86670	M	83	11	TANDA AVE NW	19570	M	41	4
STATE HWY 3 RAMP NW	-3	S	26	27	STINGLE ST NW	55210	M	49	34	SUNRISE BLUFF LN (NE)	300	C	62	2	TANDA PL (NW)	19540	M	41	4
STATE HWY 3 RAMP NW	-3	S	72	10	STINGRAY PL NW	X	P	49	27	SUNRISE DR (NE)	53120	M	42	1	TANG RD	600	F	71	7
STATE HWY 3 RAMP NW	-3	S	63	32	STIRRUPT CT NW	57034	M	55	22	SUNRISE DR NE	300	C	62	2,11	TANGLEBERRY LN NE	300	C	50	33
STATE HWY 3 RAMP NW	-3	S	64	33	STOCKTON ST	100	C	27	25	SUNRISE DR NE	300	C	58	14	TANGLEBERRY LN NE	300	C	43	4
STATE HWY 3 RAMP NW	-3	S	60	4	STOHLTON RD SE	45090	M	20	2	SUNRISE DR NE	300	C	66	35	TANI CREEK RD NE	300	C	43	3,10
STATE HWY 3 RAMP NW	-3	S	48	29	STOLI LN NW	91109	P	54	18	SUNRISE PL NE	300	C	66	35	TANI RD	400	C	68	13
STATE HWY 3 RAMP W	-3	S	34	22	STONE FARM LN NW	91198	P	45	25,36	SUNRISE RIDGE AVE NE	400	C	68	24	TANIA LN SW	92032	P	8	34
STATE HWY 3 RAMP W	-3	S	26	27	STONE WAY (NE)	50640	C	42	7,12	SUNRISE TER NE	54315	U	50	31	TANNER LN SW	92022	P	2	8
STATE HWY 3 RAMP W	-3	S	25	32	STONE WAY (NE)	95383	P	42	7,12	SUNRISE TER NE	54315	M	50	31	TARA CT	200	C	42	11
STATE HWY 3 SB OFF RAMP NW	-3	C	33	16,21	STONE WAY (NE)	50640	M	42	7,12	SUNROSE LN (NE)	300	C	62	2	TARA LN (NE)	300	C	43	4,5
STATE HWY 3 SB OFF RAMP NW	-3	C	41	8	STONEBERRY CT	X	C	41	8	SUNSET AVE NE	300	C	61	8	TAREE BLVD NE	82550	M	78	35
STATE HWY 3 SB OFF RAMP NW	-3	S	60	4,9	STONEBRIDGE LN NE	300	C	62	2	SUNSET AVE NE	54475	U	50	31	TAREE DR NE	82490	M	78	35
STATE HWY 3 SB OFF RAMP NW	-3	S	55	16,20	STONECRESS LN NE	300	C	58	23	SUNSET AVE NE	54475	M	50	30,31	TARGETT BEACH LN	200	C	34	14
STATE HWY 3 SB OFF RAMP NW	-3	S	41	5,8	STONEHILL LN (SE)	93032	P	9	31,32	SUNSET AVE NE	59385	M	65	36	TARNASEN LN (NW)	97121	P	71	4
STATE HWY 3 SB OFF RAMP NW	-3	S	64	33	STONEHILL LN (SE)	33768	M	9	31	SUNSET LN (NE)	50920	M	42	12	TARTAN LN (E)	94083	P	35	20
STATE HWY 3 SB OFF RAMP NW	-3	S	48	32	STONEWOOD PL	200	C	42	2	SUNSET LN NW	10890	M	52	19	TASIA LN (NW)	95126	P	64	28
STATE HWY 3 SB OFF RAMP NW	-3	S	33	16,21	STONEWYDGE LN SW	92003	P	3	3	SUNSET LN W	100	C	26	34,35	TATE PL NE	56375	M	49	26
STATE HWY 3 SB ON RAMP NW	-3	C	41	8,9	STORHOFF RD NE	o	C	68	24	SUNSET LOOP (NE)	300	C	62	9	TATERBUG CT (NW)	91275	P	39	5
STATE HWY 3 SB ON RAMP NW	-3	C	33	16,21	STORMY LN (SE)	93024	P	14	21	SUNSET PL									

NAME	LOG #	STATUS	PAGE	SECTIONS	NAME	LOG #	STATUS	PAGE	SECTIONS	NAME	LOG #	STATUS	PAGE	SECTIONS	NAME	LOG #	STATUS	PAGE	SECTIONS
TEEKALET AVE NE (S)	97154	P	82	6	TIMBERWOOD PL SW	2003	U	2	5	TRENTON AVE NE	50090	M	42	6,7,12	UFF DA LN (NW)	95154	P	59	7,8
TEEL LN NE	88870	M	85	19,20	TIMES AVE	200	C	34	15	TREPANG RD	600	F	67	17,20	UNION AVE	200	C	33	21
TEEM LOOP RD NE	300	C	62	3	TIMMERMAN CT (SE)	93145	P	14	20	TREPA RD	600	F	63	29	UNION ST (NE)	400	C	68	14
TEKIU RD NW	91180	P	37	8	TIMOTHY PL W	91252	P	33	20	TRICA AVE NE	56353	M	49	25	UNION ST (NE)	73290	M	69	21
TEKIU RD NW	91180	P	29	17	TINKAM CT (NW)	X	P	49	27	TRICIA RD	400	C	68	13	UNITED RD NE	97145	P	77	29
TEKIU RD NW	10470	M	29	17	TINKER PL NE	87501	M	85	17	TRIDENT BLVD	600	F	63	32	UNIVERSITY POINT CIR NE	54950	M	56	19
TEMPLAR LN (NE)	5024	P	61	1	TINOSA RD	600	F	71	5,8	TRIDENT BLVD	600	F	59	5	UNIVERSITY POINT CIR NE	54950	M	50	30
TEMPLE PL NW	78360	M	76	27	TOAD HOLLER PL NE	300	C	62	4	TRIDENT BLVD (NW)	600	F	63	32	UPCHURCH WAY (SE)	94129	P	18	1
TEMPLETON AVE NW	57642	M	60	3	TOAD RD SW	92149	P	12	16,21	TRIDENT LN NW	95107	P	55	16	UPLAND AVE NW	58780	M	64	34
TENBY CT (SW)	100	C	12	16	TOBERMORY CIR SW	92127	C	17	9	TRIGGER AVE	600	F	63	25,30,31,32,36	UPLAND AVE NW	58780	M	60	3
TENINO DR W	91270	P	31	20	TOE JAM HILL RD NE	300	C	44	11	TRIGGER AVE	600	F	59	5	UPPER CORBET DR	200	C	34	15
TENNIS CT (SE)	43585	M	27	31	TOE JAM HILL RD NE	300	C	36	14	TRIGGER AVE (NW)	57950	M	59	5,8	UPPER FARMS RD NE	300	C	44	12
TEPEE CIR NE	54935	M	50	30	TOLA RD (SE)	45540	M	20	2	TRIGGER AVE (NW)	57950	M	60	9	UPPER MILL RD (NE)	300	C	44	11,12
TERASSE DR NW	400	C	68	15	TOLLEFSON ST (NE)	400	C	68	23	TRIGGER AVE (NW)	57950	F	59	5,8	UPPER UNION RIVER RD S	200	C	24	27,34
TERASSE DR NW	400	C	72	10	TOLO RD (NE)	300	C	57	16,17	TRILBY CT (NW)	76180	M	71	9	UPTON PARK PL SE	34706	M	19	7
TERI CT (NE)	56141	M	49	35	TOM GRAHAM LN SE	93166	P	20	11	TRILLIUM LN NE	97101	P	76	36	URBAN AVE NE	72325	P	69	20,21
TERRACE LN (SE)	23860	M	8	26	TOM TOM CT NW	1020	U	30	13	TRILLIUM LN NE	97101	U	76	36	URBAN AVE NE	72325	M	69	20,21
TERRACE LN (SW)	23860	M	8	26	TOMMY PL NE	X	P	56	13	TRILLIUM LN NE	97101	U	77	31	URDAHL RD NW	400	C	72	10
TERRACE ST	200	C	34	13	TOPAZ LN SE	93036	P	9	32	TRILLIUM LN NW	91036	P	39	3	UTAH ST NE	54890	M	56	19,24
TERRACE VIEW DR (NW)	19823	M	48	30	TOPSAIL PL NW	56736	M	55	15	TRIMBLE AVE NE	300	C	57	22	UZZELL RD SE	31210	P	4	8,9
TERRACE VIEW DR (NW)	19820	M	48	29,30	TORGESON AVE NE	400	C	68	23	TRINITY LN (NE)	95078	P	60	11	UZZELL RD SE	31210	M	4	4,9
TERRACE WAY SE	45085	M	20	2	TORMEY LN NE	300	C	51	26	TRIPLE CROWN LN (NE)	300	C	57	15					
TERRANOVA PL SE	92170	P	9	31	TORONI WAY (NW)	91223	P	54	23	TRISTEN LN NW	91137	P	48	30					
TERRANOVA PL SE	92170	P	4	6	TORPEDO RD	600	F	65	36	TRIUMPH AVE NE	X	P	56	23	VAA RD (NW)	77340	M	75	33
TERRRELL AVE	200	C	34	15	TORREY PL NE	X	P	42	2	TRIVIERE TR (SE)	23830	M	8	35	VADER CT (NE)	400	C	68	13
TERRITORIAL RD NW	X	P	30	13	TORVAL CANYON RD (NE)	400	C	68	14,15	TRIVIERE TRL SE	23830	P	8	35	VALE CT (SE)	40396	M	18	1
TERRITORIAL RD NW	X	P	31	18	TORVANGER RD (NE)	300	C	62	2,3	TRIVIERE TRL SE	23830	U	8	35	VALE RD (SE)	94081	P	18	1
TEXAS PL SE	47205	M	28	28	TOSCANA WAY (NE)	95404	P	61	12	TRIVIERE TRL SE	23830	M	8	35	VALE RD (SE)	40398	M	18	1
THACKERY PL NW	74865	M	60	10	TOSHA ST	47205	C	68	13	TRONSON CIR (NE)	95406	P	49	26,27	VALENCE LN NW	97078	P	68	15
THANE LN SE	94079	P	20	11	TOSHIKO LN NE	300	C	50	29	TROON AVE SW	100	C	17	8,9	VALENCE LN NW	97078	P	68	15
THARP PL SE	93137	P	20	10	TOTEM LN (NE)	97009	P	69	21	TROON PL SW	100	C	17	8	VALENTINE LN SE	94087	C	18	1
THARP PL SE	93137	P	15	15	TOTEM PL (NE)	54905	M	50	30	TROPHY LN NE	97004	P	77	28	VALHALLA LOOP (NW)	76190	M	71	4
THASOS AVE NE	56344	M	49	25	TOTTEN INLET PL	X	C	41	8	TROPHY LN NE	97004	P	78	27	VALKYRIE LN (NW)	97120	P	71	4
THAT A WAY NW	12762	M	39	5,8	TOTTEN RD (NE)	70509	M	69	20	TROUT BROOK LN (NE)	95213	P	50	30	VALLAIR CT (SE)	40360	C	18	1,2
THAYER LN NW	95089	P	60	9	TOTTEN RD (NE)	70509	M	65	29,30,31	TROY LN NE	56321	M	49	25	VALLEY AVE E	48675	M	35	21
THE CEDARS	200	C	41	9	TOURACO LN NE	97027	P	65	25	TRUDI CT (NE)	95003	P	42	6	VALLEY DR	200	C	34	15
THEBES ST NE	56265	M	49	25	TOWER RD	600	F	63	31	TRUMAN ST (SE)	47280	U	28	28	VALLEY HEIGHTS CIR NE	300	C	58	14
THELMA LN (SE)	X	P	14	18	TOWER RD	600	F	59	6	TRUMAN ST (SE)	47280	M	28	28	VALLEY OAK CT NE	56997	M	56	23
THERESA LN NE	98033	P	74	1	TOWER VIEW CIR (NW)	95181	P	60	10	TRUSSEL CT (NE)	95309	P	49	25	VALLEY OAK DR (NE)	56992	M	56	23
THIELBAR LN (NW)	91091	P	55	20	TOWHEE LN (NW)	91150	P	38	6	TRUST PL NE	98106	P	74	10	VALLEY RD (NE)	300	C	62	10,11
THIMBLEBERRY PL SE	94108	C	18	1	TOWHEE LN (NW)	91150	P	39	5	TUCANNON CT (NE)	95293	P	49	26,35	VALLEY RD (NE)	300	C	57	15
THIS A WAY NW	12775	M	39	5	TOWNE CT (NE)	57012	M	56	23	TUCCI PL (SE)	32840	M	8	25	VALLEY RD (NE)	300	C	58	14
THISTLE CT (NE)	400	C	68	24	TOWNE PL (NE)	57008	M	56	23	TUCCI PL (SE)	32840	M	9	30	VALLEY ST (NE)	79460	U	79	13
THOMAS DR NW	57797	M	59	5	TOWNE RD NE	57002	M	56	23	TUCKERMAN AVE NE	83695	M	78	26	VALLEY ST (NE)	79460	M	79	13
THOMPSON DR	200	C	34	14	TOWNE RD NE	57006	M	56	23	TUCTA WAY (SE)	X	P	9	33	VALLEY VIEW LN SE	93065	P	13	13
THOMPSON DR	200	C	42	11	TOWNE RD NE	57001	M	56	23	TUCTA WAY (SE)	X	P	10	34	VALLEY WOOD PL NE	54450	M	50	30
THOMPSON LN NE	95013	U	49	36	TOWNS SUMMIT PL NW	13861	M	54	19	TUFTS AVE E	46640	C	27	30	VALMORE AVE NE	400	C	68	13
THOMPSON PL NE	400	C	68	23	TOWNSEND LN NE	95264	P	49	25	TUFTS AVE E	46640	M	27	30	VAN BUREN ST (E)	48180	M	28	28
THOMPSON RD (NW)	76370	M	72	3	TRACY AVE	100	C	27	25	TUGBOAT ALY	100	C	26	26	VAN DECAR RD SE	33211	U	13	13
THOMPSON RD (NW)	76370	M	71	4	TRACY AVE (NW)	55160	M	49	34,35	TUK WIL LA RD NE	70360	M	65	25	VAN DECAR RD SE	33211	M	13	13,24
THORNWOOD CIR (NW)	56768	M	60	10	TRACY AVE N	100	C	27	25	TULIN RD (NE)	82290	M	74	1,2	VAN SKIVER RD (SE)	33900	M	13	13,14
THORPE RD NE	X	P	64	26,27	TRACY HILL WAY (NE)	95025	P	49	34,35	TULIP PL NW	57593	M	55	15	VANCOUVER AVE SE	X	P	27	36
THORPE RD NE	59650	M	64	26	TRACY WAY	200	C	34	22	TULLIBEE CIR	600	F	59	5	VANDALIA AVE	200	C	34	13
THORS RD NE	89265	U	85	22	TRACYTON BEACH RD NW	50509	C	41	3	TUMBLEWEED LN SE	94033	P	27	31	VANDALIA AVE	200	C	42	12
THORS RD NE	89265	U	84	27	TRACYTON BEACH RD NW	50509	C	42	11	TUNDRA WAY (NE)	97191	P	69	21	VANDERBILT LN NE	95034	P	50	30
THORS RD NE	89265	M	85	22	TRACYTON BEACH RD NW	50509	M	41	3,10	TUNNELWOOD CT NE	300	C	44	2	VANESSA PL NW	13893	M	48	30
THORSON RD W	15510	M	25	32	TRACYTON BEACH RD NW	50509	M	42	11	TUNNY ST	600	F	63	32	VANISHING WAY (NW)	95372	P	49	34
THREE BERRY LN (NE)	97126	P	80	21	TRACYTON BLVD NW	55275	M	49	27,34	TUNNY ST	600	F	59	5	VANTAGE VISTA PL NW	57632	M	60	9
THREE LIONS PL NE	98105	P	74	3	TRACYTON BLVD NW	55275	M	55	15	TUPELO WAY (NW)	95380	P	55	15	VARDON CIR SW	100	C	17	9
THREE T RD NE	300	C	44	2	TRADEWINDS ST (NW)	56732	M	55	15	TURKO LN NW	91042	P	53	21	VARISITY LN NE	54965	M	50	30
THREE TREE LN NE	300	C	57	22	TRAIL HEIGHTS CT NE	300	C	62	3	TURKO LN NW	91042	P	46	28	VASHON VISTA DR (SE)	94107	P	20	11
THRESHER AVE	600	F	59	5,6	TRAIL WAY (NE)	57370	M	61	1	TURLEY LOOP SE	40199	M	18	1	VASQUEZ WAY (NW)	95375	P	60	9
THRESHER AVE	600	F	63	31,32	TRAILS END RD NW	19460	M	41	5	TURLEY LOOP SE	40198	M	18	1	VAUGHN LN E	94003	P	27	30
THRUSH CT SE	X	C	18	2	TRAILS END RD NW	19490	M	41	4,5	TURNBERRY PL SW	100	C	17	9	VAUGHN MILTON LOOP NE	400	C	68	24
THUNDER LN (NE)	97213	P	73	6	TRAILSIDE LN (E)	X	P	28	27	TURNSTONE LN (NW)	91158	P	31	18	VELA LN SW	100	C	26	35
THUNDER RIDGE WAY (NW)	91236	P	29	16,17	TRAILWOOD PL NW	57310	M	60	10	TURQUOISE CT NE	400	C	68	14	VELDEE AVE	200	C	41	10
TIBARDIS CT (NW)	56427	M	49	27	TRANQUILITY PL NE	9052	P	74	3	TURTLE RD	600	F	63	25,31,36	VELVET LN (NW)	91052	P	54	23
TIBARDIS RD NW	56425	M	49	27	TRANQUILITY PL NE	86676	M	74	3	TURTLE RD	600	F	59	6,7	VENA AVE (NE)	55700	M	49	35,36
TIBURON CT (SE)	40505	M	18	1	TRANSIT TRAFFIC	-304	C	34	24	TURTLEDOVE PL NE	400	C	68	13	VENA CT (NE)	51766	M	49	35
TIDAL CT (NE)	300	C	57	22	TRANSUE LN SE	93055	P	13	24	TUSCOLA PL NW	57644	M	60	3	VENA ST (NE)	55540	M	49	34,35
TIDEPPOOL PL E	46874	M	27	30	TRANSUE LN SE	93055	P	14	19	TWEED LN	200	C	33	16	VENETA AVE	200	C	34	14
TIDES LN NW	95271	P	55	15	TRANSUE LN SE	93055	P	8	25	TWELVE TREES LN NW	97128	P	76	27	VENICE LOOP NE	300	C	61	8
TIDEWIND LOOP (NE)	X	P	82	5	TRAPPER PL NW	X	P	45	34	TWELVE TREES LN NW	7031	U	76	27	VERISSIMO LN NW	91195	P	54	13
TIETON PL NW	12776	P	54	24	TRAVERA DR (SE)	40200	M	18	1	TWENTY ACRES PL NE	97134	P	82	6,7	VERMONT CT (NW)	55831	M	49	27
TIETON PL NW	12776	M	54	24	TRAVERA DR (SE)	40200	M	19	6	TWILIGHT PL NW	57782	M	60	4	VERNON LN SE	93074	P	19	8
TIFFANY LN (SE)	94027	P	18	1	TREASURE DR NW	X	P	54	18	TWIN BROOKS LN NW	91121	P	54	14	VERONA CT (SW)	23865	M	8	26
TIFFANY LN (SE)	94027	P	19	6	TREE RIDGE LN NE	97131	P	73	7,8	TWIN MAPLE LN W	91281	P	23	29	VESKA AVE	200	C	42	2
TIFFANY MEADOWS DR NE																			

NAME	LOG #	STATUS	PAGE	SECTIONS	NAME	LOG #	STATUS	PAGE	SECTIONS	NAME	LOG #	STATUS	PAGE	SECTIONS	NAME	LOG #	STATUS	PAGE	SECTIONS
VIEW LN (NW)	13915	M	55	20	WAGNER CIR NE	85850	M	77	29	WEBER WAY (SE)	93168	P	9	28	WHITECAP LN (SW)	92048	P	26	33
VIEW PARK RD (SE)	36200	M	15	14,15	WAGON WHEEL LN (NE)	97034	P	69	19	WEBER WAY (SE)	93168	P	10	27	WHITED PL NW	300	C	57	22
VIEW PL N (SE)	32820	M	8	25	WALDEN LN (NE)	300	C	57	21,22	WEBSTER PL	200	C	34	14	WHITFORD RD NE	79630	M	82	1,6
VIEW PL S (SE)	32860	M	8	25	WALEN CT	100	C	26	34	WEBSTER RD W	16350	M	34	22	WHITMORE WAY (NE)	300	C	43	5
VIEW POINT LN (NW)	91108	P	40	6	WALGREN DR (NW)	13862	P	54	19	WEBSTER ST	600	F	63	30	WHITNEY AVE	200	C	34	14
VIEW POINT LN (NW)	91108	P	41	5	WALGREN DR (NW)	13862	M	54	19	WEDGWOOD LN (NW)	91605	P	41	5	WHITTIER AVE SE	46790	C	27	30
VIEW RIDGE LN (NE)	80100	M	74	10	WALGREN DR (NW)	13862	M	55	20	WEE WUN WAY (NE)	97139	P	65	29	WHITTIER AVE SE	46790	M	27	30
VIEW TER NE	73210	M	69	16	WALKER RD (NE)	57260	M	60	11	WEE WUN WAY (NE)	97139	P	66	28	WHITTLE LN W	91287	P	34	22
VIEWCREST AVE (NE)	300	C	62	10	WALKER RD (NW)	57340	U	60	10	WEED LN (NW)	77120	M	71	4	WICKS END LN SW	21341	M	2	5
VIEWCREST DR NE	52510	M	42	6,7	WALKER RD (NW)	57340	M	60	10,11	WEeping PEACH CT (NE)	400	C	68	14	WICKS LAKE RD SW	21310	U	7	29
VIEWCREST PL NE	300	C	62	10	WALKER ST (NE)	97155	P	82	6	WELCOME LN NW	300	C	51	26,27	WICKS LAKE RD SW	21310	M	7	29,32
VIEWMONT CT (NW)	57633	M	60	9,10	WALLACE RD SE	30910	U	4	5	WELFARE AVE NE	300	C	51	35	WIDGON CT	200	C	33	17
VIEWMONT PL (NE)	400	C	68	23	WALLACE RD SE	30910	M	9	32	WELLINGTON LN NE	56331	M	49	25	WIDMARK RD NE	98099	P	84	34
VIEW SOUND LN SE	94073	P	20	2	WALLACE RD SE	30910	M	4	5	WELLSLY PL (NE)	56336	M	49	25	WIDMARK RD NE	98099	P	83	3
VIKING AVE NW	400	C	68	15,22	WALLACE WAY NE	300	C	51	26,27	WEMBLY AVE NE	56561	M	49	25	WIDME RD NE	71530	M	69	18,19
VIKING AVE NW	400	C	72	10	WALLACE WAY NW	300	C	51	27	WENATCHEE PL NW	12777	P	54	23	WIDME RD NE	71530	M	73	7
VIKING ST W	15730	M	26	28	WALLIN ST	200	C	42	2	WENATCHEE PL NW	12777	M	54	23,24	WIDME RD NE	71530	M	65	30
VIKING WAY NW	400	C	68	22	WALLINGFORD PL NW	56767	M	60	10	WENDELL AVE SE	100	C	27	30	WIGEON AVE SW	100	C	17	4
VIKING WAY NW	74200	C	72	3	WALNUT CT	200	C	42	12	WENDY WAY	400	C	68	13	WIGGINS RD (NE)	300	C	51	35
VIKING WAY NW	74200	P	72	3	WALNUT RD (SE)	30410	M	3	12	WENTWORTH AVE SW	100	C	12	17	WILBERT AVE	200	C	34	15
VIKING WAY NW	74200	M	68	22	WALNUT ST	200	C	42	12	WERNER RD (W)	200	C	33	20,21	WILCOX RD NW	58730	M	64	33
VIKING WAY NW	74200	M	64	27,34	WAPATO LN NE	400	C	68	14	WERNER RD (W)	17402	C	33	20,21	WILD CHERRY LN (NE)	300	C	57	20
VIKING WAY NW	74200	M	72	3,10	WAR ADMIRAL LN (NE)	300	C	57	15	WERNER RD (W)	17402	M	33	21	WILD CHESTNUT PL NE	400	C	68	14
VIKINGS CREST LOOP NE	400	C	68	14	WARABI LN (NE)	300	C	44	2	WESIDULT PL NE	98108	P	74	10	WILD COYOTE WAY (NE)	98133	P	85	17
VILLA CARMEL DR (SE)	40202	M	18	1	WARBLER WAY (SW)	100	C	17	4	WESLEY WAY (NW)	78520	M	79	22	WILD EAGLE LN W	91110	P	16	2
VILLA CARMEL DR (SE)	40202	M	19	6	WARD AVE	200	C	42	1	WESLON PL	200	C	33	16	WILD RHODY LN (NW)	95199	P	64	28
VILLA CT SE	40681	P	18	1	WARD AVE NE	300	C	51	35	WEST AVE	100	C	26	26,35	WILD RIDGE LN NW	91163	P	40	2,11
VILLA CT SE	40681	U	18	1	WARDWELL RD (NE)	300	C	57	15	WEST AVE	100	C	18	2	WILD ROSE LN (NE)	300	C	43	4
VILLA CT SE	40681	M	18	1	WAREHOUSE WAY (NW)	91259	P	54	19	WEST BLAKELY AVE NE	300	C	43	3	WILD SWAN LN (NE)	300	C	66	35
VILLAGE CIR NW	300	C	51	27	WARNER AVE SE	46890	M	27	30	WEST HILLS BLVD	200	C	33	21	WILD TREE AVE SE	X	P	3	2
VILLAGE LN SE	94046	P	27	30,31	WARNER ST (NE)	52020	M	42	12	WEST KINGSTON RD (NE)	86671	M	78	25,26,27,34,35	WILDAIRE DR (SW)	23820	M	8	35
VILLAGE WAY (SE)	94042	P	27	31	WARREN AVE	-303	C	34	14	WEST PORT MADISON RD (NE)	300	C	66	33,34	WILDCAT LAKE RD (NW)	12880	M	40	2
VINCENT RD (NE)	300	C	50	28,33	WARREN AVE	-303	C	42	11	WEST VIEW DR	200	C	42	1	WILDCAT LAKE RD (NW)	12880	M	39	3
VINCENT RD NW	95214	P	64	28,33	WARREN AVE	200	C	42	11	WESTAR AVE SW	200	C	17	4	WILDERNESS LN (W)	91128	P	31	19
VINCENT RD NW	5058	U	64	33	WARREN AVE	-303	S	34	14	WESTBROOK DR SW	22210	M	7	33	WILDFLOWER LN NE	95277	P	49	35
VINCENT RD NW	58850	M	64	33	WARREN AVE	-303	S	42	11	WESTBROOK DR SW	22210	M	2	4	WILDLIFE CT (NE)	7039	U	65	31
VINCENT WAY NW	18210	M	41	10	WARREN AVENUE BRG	-303	S	42	11	WESTBROOK PL SW	22170	M	2	4	WILDWOOD LN (NW)	57018	M	55	22
VINE PL NE	88710	M	85	20	WARREN AVENUE BRG	-303	S	34	14	WESTCHESTER ST (NE)	56567	M	49	25	WILDWOOD RD (SW)	22300	M	7	28,33
VINEYARD LN	300	C	51	26	WARREN RD NW	13510	P	54	14	WESTERLY LN NE	300	C	57	21	WILDWOOD RD (SW)	22300	M	8	27,34
VINEYARDS PL NE	95060	P	49	26	WARREN RD NW	13510	M	54	14	WESTERLY LN NE	300	C	50	28	WILDWOOD ST NE	80370	M	70	15
VINLAND CT NW	77212	M	71	4	WARRINGTON PL NW	X	P	49	34	WESTERN AVE NE	80243	P	70	15	WILEY LN SE	3031	U	4	5,8
VINLAND TER NW	77211	M	71	4	WARRIOR DR (SW)	200	C	16	11	WESTERN AVE NE	80243	M	70	15	WILKES AVE	200	C	33	21
VINLAND TER NW	77211	M	75	33	WARWICK PL NW	76478	M	72	3	WESTFALL RD	600	F	65	36	WILKES CT NW	13853	M	55	17
VINLAND VW (NW)	77210	M	71	4	WASHINGTON AVE	200	C	34	13,24	WESTFALL RD	600	F	61	1	WILKES ST (NW)	13852	M	55	17
VINTAGE DR SW	2002	U	2	5	WASHINGTON AVE NE	300	C	66	34	WESTGATE RD (NW)	58000	M	59	7,8	WILKINS DR (SW)	100	C	26	26
VIOLA PL W	1003	U	31	19	WASHINGTON AVE NE	54850	M	56	19	WESTLAND CT SE	43100	M	19	6	WILKINS PL SW	100	C	26	26
VIOLET CT	100	C	18	2	WASHINGTON AVE NE	59290	M	65	36	WESTMINSTER DR SE	43445	M	19	6	WILKINSON RD W	15190	M	24	34
VIPER CT (NW)	91294	P	54	19	WASHINGTON AVE NE	14392	M	55	20	WESTMINSTER DR SE	43107	M	19	6	WILKINSON RD W	15190	M	16	3
VIRGINIA AVE E	49436	M	35	21	WASHINGTON AVE S	200	C	34	24	WESTMINSTER DR SE	43444	M	19	6	WILLA LN NE	300	C	51	26
VIRGINIA AVE NE	81750	M	74	12	WASHINGTON BCH	200	C	34	13,24	WESTMINSTER DR SE	43442	M	19	6	WILLAMETTE MERIDIAN RD NW	13739	M	59	7,12
VIRGINIA CT (NE)	300	C	44	11	WASHINGTON BLVD NE	84370	P	78	25	WESTMINSTER DR SE	43441	M	27	31	WILLAMETTE MERIDIAN RD NW	13739	M	54	18,19
VIRGINIA CT (NE)	81705	M	74	12	WASHINGTON BLVD NE	84370	M	78	25	WESTMINSTER DR SE	43441	M	19	6	WILLET LN NE	400	C	68	14
VIRGINIA LOOP RD (NE)	59110	M	64	26,27,34	WASHINGTON PL (NW)	57525	U	60	3	WESTMONT LN (NW)	95064	P	55	22	WILLIAM E SUTTON RD (NE)	57020	M	56	23,24
VIRGINIA LOOP RD NE	59110	M	64	26,35	WASHINGTON PL (NW)	57525	M	60	3	WESTRIDGE CT (NW)	57679	M	60	4	WILLIAM HEIGHTS LN SW	2033	P	7	33
VIRGINIA PL NE	81700	M	74	12	WASHINGTON ST	600	F	63	30,31,32	WESTRIDGE DR NW	57671	M	60	4	WILLIAM HEIGHTS LN SW	2033	U	7	28,33
VIRGINIA POINT RD NE	59590	P	64	35	WASHINGTON ST (E)	46585	U	35	21	WESTRIDGE PL NW	57677	M	60	4	WILLIAM ROGERS RD (NE)	80192	M	69	16
VIRGINIA POINT RD NE	59590	M	64	26,35	WASHINGTON ST (E)	46585	M	35	21	WESTVIEW DR SW	25750	M	17	7	WILLIAMS LN (E)	46380	M	27	25
VIRGINIA ST (NE)	52880	M	42	1	WASHINGTON ST (E)	46580	M	27	25	WESTWAY DR SE	44790	M	20	3	WILLIAMS LN (NE)	300	C	57	16,17
VIRGO LN NE	95048	P	49	26	WATAUGA BEACH DR E	49870	M	43	9	WESTWIND CT NE	300	C	62	10	WILLOCK RD (SE)	3043	U	9	28
VIKING AVE SW	100	C	17	4,9	WATCH HILL DR (NE)	300	C	36	14	WESTWOOD PL SE	40220	M	18	1	WILLOCK RD (SE)	33000	M	9	28
VISION QUEST PL (NW)	X	P	38	11	WATER LN SE	94012	P	18	1	WESTWOOD ST (NW)	400	C	72	10	WILLOCK RD (SE)	33000	M	10	27
VISTA DR NE	300	C	62	10	WATER ST	100	C	26	26	WEXFORD AVE SW	100	C	17	8	WILLOW AVE (NE)	300	C	51	25
VISTA KEY DR NE	88800	M	85	19,20	WATERFRONT WAY (NE)	98124	P	78	35	WEXFORD AVE SW	100	C	12	17	WILLOW LN (SE)	94043	P	27	31
VISTA LN W	15860	M	26	28	WATERMAN RIDGE LN E	94002	P	35	17	WEYERS LN SW	29410	P	18	3	WILLOW PL NE	88570	M	85	20
VISTA RAMA DR E	46855	M	35	19	WATERS EDGE LN (NW)	X	P	41	3	WEYERS LN SW	29410	M	18	3	WILLOW RD (NE)	88560	M	85	20
VISTA RAMA DR E	46855	M	27	30	WATERSHED RD	200	C	33	21	WHALE DANCER CT (NE)	70330	M	69	20	WILLOW RD SE	22990	M	3	2,11
VISTA RIDGE LN SE	92167	P	8	20	WATERSHED RD	200	C	26	28	WHALE DANCER CT (NE)	70330	M	65	29	WILLOW ST	200	C	42	11
VIVA CT (NW)	76660	M	71	5	WATERSIDE LN	200	C	41	10	WHALING AVE NW	56742	M	55	15	WILLOWBERRY AVE NW	91261	P	55	20
VIVIAN CT	100	C	26	34	WATERSKI WAY (SE)	93165	P	14	17	WHARF PL NW	57953	M	55	17	WILLOWBROOK LN (SE)	93170	P	19	9
VON RUKS LN (NE)	95207	P	42	6	WATERVIEW WAY (NE)	98150	P	80	20	WHEATLAND CT (SE)	43317	M	19	5	WILLOWBROOK LN (SE)	93170	P	20	10
VON STEUBEN ST	600	F	67	20	WATLAND ST (NE)	400	C	68	14	WHEATON WAY	200	C	34	13	WILLS LN NW	X	C	51	27
VOYAGER LN NW	95099	P	55	15	WATSON CT (NE)	56990	M	56	23	WHEATON WAY	200	C	42	12	WILMONT ST	200	C	33	16
VUE CT	200	C	42	1	WATSON PL NE	56991	M	56	23	WHEATON WAY	X	C	34	13	WILSHIRE CT (NE)	56189	M	56	23
VUEMOR CT NW	77910	M	76	27	WAUKEENA PL NE	87502	M	85	17	WHEATON WAY	-303	S	42	1,2,11,12	WILSON BLVD	200	C	33	21
VULCAN CIR	X	P	49	25	WAVA LN (SW)	21340	M	2	5,6	WHEATON WAY	-303	S	49	35	WILSON CREEK RD SE	45110	P	20	11
W					WAVECREST AVE NE	80080	M	73	9	WHEELER ST (NE)	79660	M	82	1,6,12	WILSON CREEK RD SE	45110	U	20	11
WAAGA WAY (NE)	-303	S	56	14,2															

NAME	LOG #	STATUS	PAGE	SECTIONS	NAME	LOG #	STATUS	PAGE	SECTIONS
WINDSWEEP LN NW	95228	P	55	15	WREN WAY (NE)	97173	P	72	1
WINDWARD PL NW	19822	M	48	30	WRIGHT AVE	200	C	42	1,12
WINDY BEACH LN (NW)	95221	P	55	15	WRIGHT BLISS RD	27	C	1	11
WINDY CEDAR LN SW	92095	P	2	8	WRIGHT CT	200	C	42	1
WINDY POINT CT	X	C	41	4,9	WRIGHT RD	600	F	65	36
WINDY RIDGE LN (NW)	95120	P	55	17	WYANT RD (NE)	8024	U	81	14
WINDY SONG WAY (SW)	92164	P	17	6	WYATT LN W	X	P	29	19
WINDY WAY (SW)	X	P	8	27	WYATT WAY NE	300	C	51	26,27
WINESAP CT (NE)	400	C	68	13	WYATT WAY NW	300	C	51	27
WINFIELD AVE	200	C	42	12	WYCOFF AVE (N)	200	C	34	15,22
WINFIELD AVE	200	C	34	13	WYCOFF AVE (N)	200	C	41	10
WINFRED ST (NE)	73295	M	69	16	WYCOFF AVE (S)	200	C	34	22
WING POINT DR (NE)	300	C	51	25,26	WYCOFF RD (SW)	92071	P	8	35
WING POINT RD NE	300	C	51	25	WYCOFF RD (SW)	23660	M	8	34,35
WING POINT WAY (NE)	300	C	51	25,26	WYE LAKE BLVD SW	20410	M	1	1,2
WING POINT WAY NE	300	C	51	26	WYNN JONES RD E	49910	M	43	9
WINLOCK WAY (NE)	400	C	68	13	WYNSTONE WAY (SW)	92160	P	17	6
WINONA ST SW	25430	M	17	7	WYOMING ST (E)	48500	U	35	21
WINSLOW GROVE CT (NE)	300	C	51	27	WYOMING ST (E)	48500	M	35	21
WINSLOW WAY E	300	C	51	26,27	WYOMING ST (NE)	52140	M	42	12
WINSLOW WAY W	300	C	51	27	WYOMING ST (NE)	52320	M	42	7
WINSTON DR (NE)	56160	M	56	23	WYVERN DR SE	32930	M	14	20
WINTER CREEK AVE NW	57817	M	59	5					
WINTER GREEN LN (W)	91191	P	30	23	YACHT HAVEN WAY NW	18245	M	41	10
WINTER SPRINGS LN (SW)	28740	M	13	15	YAKIMA ST (SE)	3014	U	13	13
WINTER VIEW LN (NE)	300	C	62	11	YALE WAY (NE)	56355	M	49	25
WINTERBERRY PL NW	11250	P	46	29	YAMA RIDGE LN (NE)	300	C	43	3,10
WINTERBERRY PL NW	11250	M	46	29	YANKEE GIRL CIR NE	300	C	44	11
WINTERGREEN LN NE	300	C	58	23	YANTIC AVE (S)	200	C	34	22
WINTERS RD (NE)	56500	M	56	23,24	YAQUINA AVE (NE)	300	C	58	23
WINTERS RD (NE)	56500	M	49	25	YARROW ST (SW)	100	C	17	5
WINTERSSET LN (NW)	X	P	60	9	YATES LN NW	91035	P	39	3
WINTERSWEET RD NE	300	C	51	26	YELLOW BLOOM CT (SW)	92129	P	2	7
WINTHERS RD (NE)	300	C	62	10,11	YELLOW BRICK RD SE	93132	P	9	32
WINTON LN NW	400	C	68	15	YEOMALT PL NE	300	C	51	25
WISE ST (NE)	54465	U	50	31	YEOMALT POINT DR (NE)	300	C	51	25
WISE ST (NE)	54465	M	50	31	YESHUA LN (SE)	93087	P	20	10,11
WISTERIA LN NE	95017	P	49	35	YETI LN (NE)	300	C	62	3
WITHERS PL NW	56823	M	55	22	YEW ST	200	C	42	11
WITNESS TREE LN (SW)	X	P	1	11,12	YODER LN NE	95046	P	49	26,35
WODEN CT NE	400	C	68	14	YOOT SKUT RD NE	X	P	65	25
WOLDMERE LN (NE)	98057	P	81	24	YORKSHIRE AVE (SE)	43108	M	19	6
WOLDMERE LN (NE)	98057	P	78	25	YORKSHIRE AVE (SE)	43102	M	19	6
WOLF LN (SE)	92039	P	8	25,26	YORKSHIRE CT SE	43106	M	19	6
WOLVES RD	100	C	27	25,36	YORKTOWN PL NE	X	P	49	26,35
WOOD AVE SW	300	C	51	27,34	YOSEMITE PL SE	34293	M	18	12
WOOD BAY LN (NE)	7000	P	73	9	YOSEMITE PL SE	34293	M	13	13
WOOD BAY LN (NE)	7000	U	73	9	YOUNG HILL LN SE	94066	P	28	34
WOOD CREEK PL NE	97177	P	82	12	YOUNG PL (NW)	56860	M	55	21,22
WOODBANK DR NE	300	C	57	20	YOUNG RD (SW)	22220	M	2	4
WOODBRIIDGE ST NW	5107	U	60	9	YOUNG ST (NE)	400	C	68	23
WOODBRIIDGE ST NW	5107	U	55	16	YOUNGQUIST ST (NE)	400	C	68	14
WOODBROOK LN (SE)	X	P	4	6	YOUWOOD WAY (SW)	92130	P	7	28
WOODBURN RD (NE)	85960	M	80	20	YUCCA CT (SE)	45800	M	27	31
WOODCHUCK LN SE	33758	M	9	29	YUKIO LN NE	X	C	62	9
WOODCREST CT (NW)	57683	M	60	4	YUKON HARBOR RD SE	44270	M	28	27,28,33
WOODCREST LOOP NW	57681	M	60	4	YULAN WALK	200	C	42	12
WOODCREST LOOP NW	57681	M	64	33	YVONNE PL NW	13877	M	54	19
WOODHAVEN LN (NE)	300	C	62	2					
WOODLAND CT (SE)	44052	M	19	5	ZACHARIASEN CT (NE)	97133	P	85	16
WOODLAND CT NE	51769	M	49	35	ZACHARY LN (SE)	93094	P	18	12
WOODLAND DR NW	91139	P	41	8	ZADIE LN NE	98044	P	70	14
WOODLAND DR NW	19082	M	41	8	ZANSHIN LN NE	X	C	62	4
WOODLAND TRAIL WAY (NW)	X	P	54	18	ZEEDEEN WAY	200	C	42	12
WOODLAWN CT (NW)	56435	M	49	27	ZEPHYR LN (NW)	95086	P	60	4
WOODLAWN DR NW	56423	M	49	27	ZEUS CT	X	P	49	25
WOODPECKER HILL RD NE	X	P	79	23	ZIMMERMAN LN (SW)	92016	P	2	9
WOODPECKER HILL RD NE	78560	M	79	23	ZIMMERMAN LN (SW)	92016	P	3	10
WOODPECKER HILL RD NE	78560	M	76	26	ZION PL SE	34288	M	18	12
WOODRIDGE DR SE	47112	M	27	29	ZIRCON LN (W)	200	C	26	28
WOODRIDGE LN NW	56407	M	49	27	ZODIAC LN (NE)	95053	P	49	26
WOODRIDGE PL (NW)	56402	M	49	27	ZOEY PL NW	19834	M	48	30
WOODRUFF PL NE	80060	M	74	10	ZOLA AVE NE	97214	P	69	16
WOODS CREEK LN (NE)	300	C	62	2	ZOOLANDER LN (NE)	98114	P	81	24
WOODS CT (NE)	51671	M	49	35					
WOODS PL (NE)	51670	M	49	35					
WOODS RD SE	44130	M	35	17,20,21					
WOODS RD SE	44130	M	27	29,32					
WOODS RD SE	44130	M	28	28,33					
WOODS RD SE	44130	M	43	8					
WOODSIDE LN SW	22222	M	2	4					
WOODSIDE LN SW	22222	M	3	3					
WOODSIDE RD NE	85810	M	80	20					
WOODSIDE RD NE	85810	M	77	29					
WOODSMAN WAY NE	300	C	43	3					
WOODSMAN WAY NE	300	C	44	2					
WOODSON LN (NE)	300	C	43	4					
WOODSTONE LN NW	91095	P	47	34					
WOODWARD WAY NW	76283	M	72	10					
WOOLLY DOG PL NE	X	P	69	20					
WOOLLY DOG PL NE	X	P	65	29					
WORRALL CR	200	C	42	1					
WRANGLER CT (NW)	56433	M	49	27					



# BRIDGE INDEX

BRIDGE NAME	STRUCTURE ID	CROSSING	CUSTODIAN	PAGE	SECTION	BRIDGE NAME	STRUCTURE ID	CROSSING	CUSTODIAN	PAGE	SECTION	BRIDGE NAME	STRUCTURE ID	CROSSING	CUSTODIAN	PAGE	SECTION
ADELE FERGUSON BRIDGE	0014066A	SR 305	State	72	10	HUNTER ROAD BRIDGE	8848800	HUGE CREEK	County	2	8	SR 3 OVER CHICO WAY NW	0008976A	CHICO WAY NW	State	41	5
ADELE FERGUSON BRIDGE	0014066B	SR 305	State	72	10	LAKE FLORA ROAD BRIDGE	8916700	COUTLER CREEK	County	11	24	SR 3 OVER CHICO WAY NW	0008976B	CHICO WAY NW	State	41	5
AGATE PASS	0003573A	AGATE PASSAGE	State	65	29	LAKE HELENA	8828300	MUCK FORK CREEK	County	7	31	SR 3 OVER ERLAND POINT RD	0007883B	ERLAND POINT RD	State	41	5
ANDERSON HILL RD BRIDGE	8684300	ANDERSON CREEK	County	54	14	LAKE SYMINGTON BRIDGE	8713900	BIG BEEF CREEK OUTFALL	County	39	5	SR 3 OVER ERLAND POINT RD	0007883C	ERLAND POINT RD	State	41	5
AUSTIN DR OVER SR 3	0007883A	SR 3	State	41	8	LITTLE BEEF BRIDGE	8193800	LITTLE BEEF CREEK	County	53	15	SR 3 OVER NEWBERRY HILL	0009269B	NEWBERRY HILL RD	State	55	20
BARKER CREEK ARCH	8777600	BARKER CREEK	County	55	22	LONG LAKE ROAD BRIDGE	8079900	CURLEY CREEK	County	19	8	SR 3 OVER NEWBERRY HILL	0009269C	NEWBERRY HILL RD	State	55	20
BARKER CREEK CULVERT	0015258A	BARKER CR	State	55	15	LOXIE EAGANS OVER SR 3	0009203A	SR 3	State	34	22	SR 3 OVER SR 308	0011375B	SR 308 (LUOTO RD)	State	64	33
BETHEL RD OVER SR 16	0010556A	SR 16	State	13	13	LUND AVENUE BRIDGE	8477200	BLACKJACK CREEK	City	26	35	SR 3 OVER SR 308	0011375C	SR 308 (LUOTO RD)	State	64	33
BIG BEEF BRIDGE	8193700	BIG BEEF CREEK	County	53	15	LUOTO N-W RAMP	0011375D	SR 3	State	64	33	SR 3 OVER SR 310/KITSAP WAY	0009476B	SR 310/KITSAP WAY	State	33	16
BLACKJACK CREEK	0004210A	BLACKJACK CREEK	State	27	25	MANETTE BRIDGE	0017926A	PORT WASH NARROWS	State	34	13	SR 3 OVER SR 310/KITSAP	0012352A	SR 310/KITSAP WAY	State	33	16
BROWNSVILLE ROAD BRIDGE	8155500	STEELE CREEK	County	56	13	MIAMI BEACH BRIDGE	8856300	SEABECK CREEK	County	46	29	SR 3 UNDER SEARLE ST PED	0009476A	SR 3	State	33	16
BUCKLIN HILL BRIDGE	8891100	CLEAR CREEK	County	55	21	MILLER BAY ROAD	8755300	GROVERS CREEK	County	73	4	SR 303 OVER CALLAHAN DR	0005770A	CALLAHAN DRIVE	State	42	1
BURLEY CREEK BRIDGE	0014143C	BURLEY CREEK	State	13	24	MITCHELL AVE OVER SR 166	0003062A	SR 166	State	27	25	SR 303 OVER RIDGETOP RD	8187800	RIDGETOP BLVD NW	State	55	15
CARPENTER CREEK BRIDGE	8841900	CARPENTER CREEK	County	78	35	MOUNTAIN VW RD OVER SR 3	0011375A	SR 3	State	60	4	SR 303 OVER RIDGETOP RD	8187900	RIDGETOP BLVD NW	State	55	15
CENTRAL VLY OVER SR 303	8175800	SR 303	State	55	14	MYHRE BRIDGE	8753600	CLEAR CREEK	County	55	16	SR 303 OVER SILVERDALE WAY	8200800	SILVERDALE WAY NW	State	55	16
CHICO WAY BRIDGE	8800600	CHICO CREEK	County	41	8	N-S RAMP OVER SB SR 16	0013166B	SB SR 16	State	25	32	SR 303 OVER SR 3	0010331A	SR 3	State	55	16
CLEAR CREEK RD OVER LUOTO RD	0011864B	SR 3 ACCESS - LUOTO ROAD	State	64	32	NB SR 16 OVER SR 166	0005237A	SR 166	State	26	34	SR 303 OVER SR 3	0011864A	SR 3	State	55	16
CLEAR CREEK	8753700	CLEAR CREEK	County	60	16	NORTHLAKE WAY BRIDGE	8634300	CHICO CREEK	County	41	8	STAVIS BAY BRIDGE	8837600	STAVIS CREEK	County	45	25
CRESCENT VALLEY ROAD BRG	8003100	OLALLA CREEK	County	5	3	ORSETH ROAD BRIDGE	8875600	GROVERS CREEK	County	73	4	TAYLOR ROAD BRIDGE	8702700	CHICO CREEK	County	40	8
CURLEY CREEK	8020600	CURLEY CREEK	State	19	4	PORT WASHINGTON CS1840	0005565A	PORT WASHINGTON NARROWS	State	42	11	TAYLOR ROAD CULVERT	8892600	DICKERSON CREEK	County	41	8
DAVID ROAD CULVERT	8875700	DICKERSON CREEK	County	40	7	RAILROAD OVER SR 3	000000KZ	STATE ROUTE 3	Railroad	26	32	TRIGGER AVE OVER SR 3	0011591A	SR 3	State	60	9
DOGFISH BAY BR	0012055A	DOGFISH BAY	State	64	35	RIDGETOP BOULEVARD ARCH	8573900	CLEAR CREEK	County	55	16	TRIGGER AVENUE BRIDGE	8606600	TRIGGER AVE	County	59	8
DOGFISH CREEK CULV	0017164A	Dogfish Creek	State	72	11	SAM CHRISTOPHERSON ARCH	8430400	GORST CREEK	County	25	32	W-S RAMP OVER SR 3	0013652A	SR 3	State	26	27
DOGFISH CREEK	0018859C	DOGFISH CREEK	State	72	11	SEABECK HWY @ FOLEY LANE	8821800	SEABECK CREEK	County	46	29	WB SR 16 OVER ANDERSON CREEK	0018861A	ANDERSON CREEK	State	26	33
Dogfish Creek	8868500	Dogfish Creek	City	68	15	SEABECK HWY @ LARSON LANE	8920300	SEABECK CREEK	County	46	29	WEST BELFAIR BRIDGE	8594900	UNION RIVER	County	16	3
E OAK BRIDGE	8606500	BURLEY CREEK	County	3	1	SEABECK-HOLLY BRIDGE	8900000	ANDERSON CREEK	County	29	17	WEST KINGSTON ROAD BRIDGE	8900100	CARPENTER CREEK	County	78	26
EB SR 16 OVER ANDERSON CREEK	0018861C	ANDERSON CREEK	State	26	33	SHERMAN HILL RD OVER SR 3	0011375E	SR 3	State	67	21	WILDCAT LAKE CULVERT	8851400	WILDCAT CREEK	County	40	2
ELDORADO BLVD OVER SR 3	0009269A	SR 3	State	48	32	SOUTHWORTH DRIVE BRIDGE	8839100	CURLEY CREEK	County	28	33	WINERY WALKING TRAIL	200426	TERRAIN	City	51	26
ELEVENTH ST OVERCROSSING	8522400	WYCOFF AVENUE	City	34	15	SPRUCE RD BRIDGE	8112500	BURLEY CREEK	County	3	11	WOODBIDGE STREET CULVERT	8898700	WETLANDS	County	60	16
ERLAND'S POINT RD BRIDGE	8634400	CHICO CREEK	County	41	5	SR 16 OVER BURLEY-OLLALA	0017550A	BURLEY-OLLALA RD	State	3	1						
FENTON ROAD BRIDGE	8136300	BURLEY CREEK	County	3	12	SR 16 OVER BURLEY-OLLALA	0017550B	BURLEY-OLLALA RD	State	3	36						
FINN HILL RD OVER SR 3	0014276A	SR 3	State	72	10	SR 16 OVER MULLENIX RD	0014143A	MULLENIX ROAD	State	13	24						
GLUDS POND NORTH	8755700	STEELE CREEK	County	56	13	SR 16 OVER MULLENIX RD	0014143B	MULLENIX ROAD	State	13	24						
GLUDS POND SOUTH	8755600	STEELE CREEK	County	56	13	SR 16 OVER SIDNEY RD	0010602B	SIDNEY ROAD	State	18	2						
GOLD CREEK ROAD BRIDGE	8237300	GOLD CREEK	County	31	20	SR 16 OVER SIDNEY ROAD	0010602C	SIDNEY ROAD	State	18	2						
GOLF CLUB HILL ROAD BRIDGE	8912300	CHICO CREEK	County	41	8	SR 16 OVER TREMONT ST	0013025A	TREMONT ST	State	26	34						
GORST CREEK BRIDGE	0013166A	GORST CREEK	State	25	32	SR 16 OVER TREMONT ST	0013025B	TREMONT ST	State	26	34						
GORST CREEK	200319	GORST CREEK	State	25	32	SR 160 OVER SR 16	0010602A	SR 16	State	18	11						
GROVERS CREEK	0018859A	GROVERS CREEK	State	81	22	SR 166 OVER ANDERSON CREEK	0018861B	ANDERSON CREEK	State	26	33						
HOLLY ROAD ARCH CULVERT	8618700	BIG BEEF CREEK	County	39	5	SR 3 NB OVER SR 16	0013166C	SR 16	State	25	32						
HOOD CANAL EAST APPROACH	0016525B	HOOD CANAL	State	82	1	SR 3 OVER ANDERSON HILL RD	0009124A	ANDERSON HILL RD	State	55	17						
HOOD CANAL-WA BUGGE BR E	0016525A	HOOD CANAL	State	82	1	SR 3 OVER ANDERSON HILL RD	0010729A	ANDERSON HILL RD	State	55	17						

# STORMWATER PROJECT INDEX

LEGACY FACILITY				LEGACY FACILITY				LEGACY FACILITY				LEGACY FACILITY			
ACCT #	PROJECT NAME	PAGE	S-T-R	ACCT #	PROJECT NAME	PAGE	S-T-R	ACCT #	PROJECT NAME	PAGE	S-T-R	ACCT #	PROJECT NAME	PAGE	S-T-R
1	Horizon Hill 1 & 2 (Upper)	8	25-23N-1E	115	Varsity Park	50	30-25N-2E	229	Sunnyslope Station	17	07-23N-1E	354	Salmonberry Road	18	01-23N-1E
2	Horizon Hill 1 & 2 (Lower)	8	25-23N-1E	116	Burley Estates	27	29-24N-2E	230	Sunnyslope Station	12	18-23N-1E	355	William Rogers Road	69	16-26N-2E
3	Chasewood Park	18	01-23N-1E	117	Victoria Village	17	06-23N-1E	231	Fragaria Woods	14	21-23N-2E	356	Jackson & Lund Intersection N	27	36-24N-1E
4	Berger Lane	18	01-23N-1E	118	Millridge	14	17-23N-2E	233	Woods & Meadows II	72	03-26N-1E	357	Jackson & Lund Intersection S	19	06-23N-2E
5	Conifer Park	27	31-24N-2E	119	Foster Meadows (Pond)	56	23-25N-1E	235	Fremantle	18	01-23N-1E	360	Bremerton Heights	34	22-24N-1E
6	Crown Wood	19	06-23N-2E	120	Foster Meadows (Tank)	56	23-25N-1E	236	Waghorn Hills	76	34-27N-1E	361	Bremerton Heights	34	22-24N-1E
7	Balsum 7-11	19	06-23N-2E	121	Taree Heights	55	15-25N-1E	237	Honeysett Place	55	20-25N-1E	362	Forest Villa	18	01-23N-1E
8	Mayvolt Hills (Upper)	19	05-23N-2E	122	Taree Heights	56	23-25N-1E	248	Farandole	49	27-25N-1E	363	Fillmore Street	25	28-24N-2E
9	Mayvolt Hills (Lower)	19	05-23N-2E	123	Brook Estates	78	35-27N-2E	239	Canyon Estates	50	30-25N-2E	364	Tracyton Blvd Extension	55	16-25N-1E
10	Megan Heights (Lower)	28	28-24N-2E	124	Silver Ridge Townhouses	55	22-25N-1E	240	Seabeck Heights	46	29-25N-1W	365	Tracyton Blvd Extension	55	16-25N-1E
11	Megan Heights (Upper)	28	28-24N-2E	125	Bangor Woods	64	33-26N-1E	241	Seabeck Heights	46	29-25N-1W	366	Tracyton Blvd Extension	55	16-25N-1E
12	Ponderosa Park	18	01-23N-1E	126	Ridgeview 1 & 2	55	15-25N-1E	242	Seabeck Heights	46	29-25N-1W	368	Colonial Lane	18	01-23N-1E
13	Parkwood	27	31-24N-2E	127	Hidden Estates/Cedar Rd Villa	18	12-23N-1E	243	Seabeck Heights	46	29-25N-1W	373	Central Treatment Plant	60	11-25N-1E
14	Jackson & Lund Intersection W	27	36-24N-1E	128	Whisper Ridge 1	48	30-25N-1E	244	Seabeck Heights	46	29-25N-1W	374	Central Treatment Plant	60	11-25N-1E
15	Red Spruce Add	27	31-24N-2E	129	Whisper Ridge 1	48	30-25N-1E	245	Seabeck Heights	46	29-25N-1W	378	Coronado	49	27-25N-1E
16	Manchester Court	35	21-24N-2E	130	Whisper Ridge 2	48	30-25N-1E	246	Seabeck Heights	46	29-25N-1W	379	Lindvog Road	78	26-27N-2E
17	Polk Avenue Extension	28	28-24N-2E	131	Klahanie West	39	08-24N-1W	247	Seabeck Heights	46	29-25N-1W	380	Lindvog Road	78	26-27N-2E
18	Taylor Street	28	28-24N-2E	132	Opal Court	56	23-25N-1E	248	Seabeck Heights	46	29-25N-1W	381	Glenwood Road CRP 2527	13	15-23N-1E
19	Summerhill 2	18	01-23N-1E	133	Marion Ave (East Pond)	28	28-24N-2E	249	Seabeck Heights	46	29-25N-1W	382	Little Tree (South)	8	27-23N-1E
20	Orchard By The Bay	49	34-25N-1E	134	Marion Ave (West Pond)	28	28-24N-2E	250	Seabeck Heights	46	29-25N-1W	384	Colchester Drive Swale	28	27-24N-2E
21	Oak Park	49	27-25N-1E	135	Banner Hill	20	10-23N-2E	251	Seabeck Heights	46	29-25N-1W	385	Colchester Drive Tank	36	22-24N-2E
22	Ridgetop Blvd	60	03-25N-1E	136	Collins Road Extension	35	21-24N-2E	252	Seabeck Heights	46	29-25N-1W	386	Tide Gate	85	16-28N-2E
23	Pump Station 22	60	10-25N-1E	137	Apex Airpark	54	18-25N-1E	253	Seabeck Heights	46	29-25N-1W	387	Tide Gate	85	16-28N-2E
24	Avellana	59	08-25N-1E	138	Apex Airpark	54	18-25N-1E	254	Countryside Estates	19	05-23N-2E	388	Tide Gate	85	16-28N-2E
25	Eastwind (East Pond)	55	17-25N-1E	139	Apex Airpark	54	18-25N-1E	255	Grandridge	18	12-23N-1E	390	Tide Gate	85	22-28N-2E
26	Eastwind (West Pond)	55	17-25N-1E	140	Woods And Meadows	71	04-26N-1E	256	Grandridge	18	12-23N-1E	391	Tide Gate	78	26-27N-2E
27	English Hills (East Pond)	48	30-25N-1E	141	Brady Estates	18	01-23N-1E	257	Grandridge	18	12-23N-1E	392	Tide Gate	55	20-25N-1E
28	English Hills (West Pond)	48	30-25N-1E	142	Fern Meadows	27	29-24N-2E	258	Banner Estates I	15	15-23N-1E	393	Tide Gate	55	20-25N-1E
29	Fairview	49	27-25N-1E	143	Thackery Hills	60	10-23N-1E	259	High Pointe II	48	30-25N-1E	394	Tide Gate	55	20-25N-1E
30	Skyview	49	27-25N-1E	144	Towns Summit 1	55	20-25N-1E	261	Ridge Creek	8	25-23N-1E	395	Tide Gate	55	20-25N-1E
32	Woodcrest (Lp)	60	04-25N-1E	145	Country Manor	55	22-25N-1E	262	Ridge Creek	8	25-23N-1E	396	Tide Gate	55	20-25N-1E
33	Woodcrest (Timber View)	60	04-25N-1E	146	Sunnyslope Station	17	07-23N-1E	263	Surfcres Estates	79	14-27N-1E	397	Tide Gate	55	20-25N-1E
34	Woodcrest (Cl)	60	04-25N-1E	147	Kingston Hill (South)	78	26-27N-2E	264	Whisper Ridge 2	48	30-25N-1E	398	Tide Gate	60	09-25N-1E
35	Westridge 2 Ct	60	04-25N-1E	148	Kingston Hill (North)	78	26-27N-2E	265	Meadow Court	49	25-25N-1E	400	Hansville Drop Box	83	09-27N-2E
36	Westridge 2 Dr	60	04-25N-1E	149	Polk Avenue Esates Div # 2	28	28-24N-2E	266	Meadow Court	49	25-25N-1E	401	Olalla Drop Box	3	01-22N-1E
37	Westridge 2 Cr	60	04-25N-1E	150	Country Commons	64	33-26N-1E	267	Meadow Court	49	25-25N-1E	402	Sunridge	14	17-23N-2E
38	Shilohwood (Upper)	49	27-25N-1E	151	Country Commons	64	33-26N-1E	268	Verona Glen (a.k.a Fir Acres)	8	26-23N-1E	415	North Street @ Richards	14	17-23N-2E
40	Cottonwood Canyon	56	23-25N-1E	152	Northfield	64	34-26N-1E	269	Verona Glen (a.k.a Fir Acres)	8	26-23N-1E	417	South Road Shop	18	12-23N-1E
41	Winsong 1 (Upper)	48	30-25N-1E	153	Fern Vista (North)	13	15-23N-1E	270	Verona Glen (a.k.a Fir Acres)	8	26-23N-1E	418	Moderate Risk Waste Collection	11	11-23N-1W
42	Windsong 1 (Lower)	48	30-25N-1E	154	Fern Vista (South)	13	15-23N-1E	271	Verona Glen (a.k.a Fir Acres)	8	26-23N-1E	420	Evergreen Ridge I	60	02-25N-1E
43	Silverdale Way Pond (a.k.a. Hidden Hills)	60	09-25N-1E	155	Fern Vista (East)	13	15-23N-1E	272	Verona Glen (a.k.a Fir Acres)	8	26-23N-1E	421	Rhododendron Forest	71	04-26N-1E
44	Cambridge I&2	50	30-25N-2E	156	Stampeck Park	49	27-25N-1E	273	Verona Glen (a.k.a Fir Acres)	8	26-23N-1E	422	Evergreen Ridge I	60	02-25N-1E
45	Vergeer Pond (Sp #4609)	49	27-25N-1E	157	Maple Grove	20	02-23N-2E	274	Verona Glen Extension (Sp #4371 & 2)	8	26-23N-1E	423	Evergreen Ridge I	60	02-25N-1E
46	Silverhill Estates 2	60	03-25N-1E	158	Hunnington	18	01-23N-1E	275	Kingston Highlands	81	22-27N-2E	424	Nevada Avenue	28	33-24N-2E
47	Ridgetop Regional Pond	55	15-25N-1E	159	Tall Shadows South	8	34-23N-1E	276	Kingston Highlands	81	22-27N-2E	425	Rhododendron Forest	71	04-26N-1E
48	Colony Brook	49	26-25N-1E	160	Tall Shadows North	8	34-23N-1E	277	Kingston Highlands	81	22-27N-2E	426	Ridgeview 6	55	15-25N-1E
49	Meadows	49	26-25N-1E	161	Whisper Ridge 2	48	30-25N-1E	278	Kingston Highlands	81	22-27N-2E	427	Shadowland aka Homeport II	56	13-25N-1E
50	Knightsbridge	49	26-25N-1E	162	Fragaria Woods	14	21-23N-2E	279	Harbor Lights 1st Phase I	27	30-24N-2E	428	Yakima Street (aka SE Kira St)	13	13-23N-1E
51	Ridgepoint West	60	09-25N-1E	163	Vinland Crest Div 1 & 2	71	04-26N-1E	280	Harbor Lights 1st Phase II	27	30-24N-2E	429	Shadowland aka Homeport II	56	13-25N-1E
52	Red Oaks	49	27-25N-1E	164	Valley Hill Farms	60	04-25N-1E	281	Harbor Lights 1st Phase I	27	30-24N-2E	430	Blakewood	80	04-25N-2E
53	Barker Ridge	55	21-25N-1E	165	North Forty Div 2 (Point Of View 2)	60	10-25N-1E	283	Bender Park	49	25-25N-1E	431	Heritage Hill	60	04-25N-1E
54	Cambridge Heights	56	23-25N-1E	166	Galeel	18	01-23N-1E	284	Bender Park	49	25-25N-1E	432	Cascade Terrace Add # 1	55	20-25N-1E
55	Twelve Oaks 1	55	17-25N-1E	167	High Pointe II	48	30-25N-1E	285	Silver Ridge aka Vantage Vista	60	09-25N-1E	433	Cascade Terrace Add # 1	54	19-25N-1E
56	Ridgecrest (South)	13	24-23N-1E	168	Grand Pine	49	26-25N-1E	286	Silver Ridge aka Vantage Vista	60	09-25N-1E	434	West Kingston Road Tank	78	27-27N-2E
57	Ridgecrest (Lower)	13	24-23N-1E	171	Banner Estates I	15	15-23N-2E	287	Chester st	19	07-23N-2E	435	West Kingston Road Swale	78	34-27N-2E
58	Clear Creek Swale	55	16-25N-1E	172	Brownsville Estates	56	13-25N-1E	288	Sheffield Park II	49	25-25N-1E	436	West Kingston Road Vault 1	78	35-27N-2E
59	Forest Grove	55	21-25N-1E	173	Evergreen Ridge II	60	02-25N-1E	289	McPherson Glen	19	07-23N-2E	437	West Kingston Road Vault 2	78	35-27N-2E
61	Springhill	49	25-25N-1E	174	Countryside Estates	19	05-23N-2E	290	Woods & Meadows 3	72	03-26N-1E	438	West Kingston Road Vault 3	78	26-27N-2E
62	Estonia	18	12-23N-1E	175	Countryside Estates	19	05-23N-2E	291	Woods & Meadows 3	72	03-26N-1E	439	West Kingston Road Vault 4	78	26-27N-2E
63	Cottonwood 1	56	23-25N-1E	176	Woods & Meadows II	72	03-26N-1E	292	Woods & Meadows 3	72	03-26N-1E	440	West Kingston Road Vault 5	78	26-27N-2E
64	Madrona Heights	49	35-25N-1E	177	Woods & Meadows II	72	03-26N-1E	293	Woods & Meadows 4	72	03-26N-1E	443	Berger Place	18	01-23N-1E
65	Land Summit #2	19	07-23N-2E	178	Woods & Meadows II	72	03-26N-1E	294	Woods & Meadows 3	72	03-26N-1E	444	Berger Place	18	01-23N-1E
66	Autumn Ridge	54	13-25N-1W	179	Woods & Meadows II	72	03-26N-1E	295	Greenwood Place II	8	34-23N-1E	445	Berger Place	18	01-23N-1E
68	West Wind Div #1	54	18-25N-1E	180	Ridgeview 5	55	15-25N-1E	296	Little Boston Road CRP 1533	84	33-28N-2E	446	Berger Place	18	01-23N-1E
69	Land Summit #1	19	06-23N-2E	181	Fifth Fairway	41	08-24N-1E	297	Woods & Meadows 4	72	03-26N-1E	449	API Vault 560	55	20-25N-1E
70	Willow Wood	56	23-25N-1E	182	Parkland Green I & II	18	12-23N-1E	299	Eaglehaven	56	13-25N-1E	450	API Vault 562	55	20-25N-1E
71	Keypoint Trace	64	35-26N-1E	183	Fremantle	18	01-23N-1E	300	Eaglehaven	56	13-25N-1E	451	API Vault 504	55	20-25N-1E
72	Bootleg Hill	42	06-24N-2E	184	Flintwood	59	08-25N-1E	301	Skyline Estates	56	23-25N-1E	453	API Vault 30	55	20-25N-1E
73	Eagle Crest (North Pond)	48	29-25N-1E	185	Flintwood	59	08-25N-1E	302	Sunridge	14	17-23N-2E	455	Randal Way Vault @ Kitsap Mall	55	16-25N-1E
74	Eagle Crest Div #2 (South Pond)	48	29-25N-1E	186	Waghorn Hills	39	34-27N-1E	303	Weatherwood	48	28-28N-2E	457	Randal Way Vault @ D. Tank	55	16-25N-1E
75	Terrace Heights	48	30-25N-1E	187	Silverhill VIII	60	03-25N-1E	304	Weatherwood	19	06-23N-2E	457	Randal Way Detention Tank	55	16-25N-1E
76	Southwood	18	12-23N-1E	188	Lakeness Meadows	71	05-26N-1E	305	Sunset West 1 & 2	55	22-25N-1E	458	Blueberry Meadows	49	35-25N-1E
77	Eldorado Hill #3 (South Pond)	48	31-25N-1E	189	Silverhill VIII	60	03-25N-1E	306	Large Lot 86	50	30-25N-2E	459	Blueberry Meadows	49	35-25N-1E
78	Eldorado Hill #3 (South Tank)	48	31-25N-1E	190	Honeysett Place	55	20-25N-1E	307	Morningside Estates	55	20-25N-1E	460	Blueberry Meadows	49	35-25N-1E
79	Eldorado Hill #3 (North Pond)	48	31-25N-1E	191	Farandole	49	27-25N-1E	309	Brianwood	59	08-25N-1E	461	Blueberry Meadows	49	35-25N-1E
80	Eldorado Hill #3 (North Tank)	48	31-25N-1E	192	Harbor Lights 1st Phase II	27	30-24N-2E	310	Country Meadows (1)	64	33-26N-1E	462	Blueberry Meadows	49	35-25N-1E
81	Glenwood Station Div #1	13	15-23N-1E	193	Harbor Lights	27	30-24N-2E	311	Country Meadows (2)	64	33-26N-1E	463	Blueberry Meadows	49	35-25N-1E

LEGACY FACILITY			
ACCT #	PROJECT NAME	PAGE	S-T-R
514	Mosher Creek	49	35-25N-1E
515	Mosher Creek	49	35-25N-1E
516	Woodland Heights	49	27-25N-1E
517	Newberry Hill Rd CRP 3582 Pond	47	26-25N-1W
518	Newberry Hill Rd CRP 3582 West	54	24-25N-1W
519	Newberry Hill Rd CRP 3582 East	54	24-25N-1W
522	Thackery Hills II	60	10-25N-1E
523	Enetai Heights	35	17-24N-2E
524	Southworth Ridge	20	11-23N-2E
525	Southworth Ridge	20	11-23N-2E
526	Newberry Woods Div 1	54	24-25N-1W
527	Little Boston Road CRP 1550	84	33-28N-2E
528	Little Boston Road CRP 1550	81	15-27N-2E
529	Silverdale Way Pond CRP 3586	60	03-25N-1E
530	Buck Lake Parking Pond	85	21-28N-2E
531	Hansville Drop Box Expansion	83	09-27N-2E
532	Kingston Tennis Court	78	26-27N-2E
534	Fuson Road Treatment Center	34	14-24N-1E
535	Gordon Field	49	27-25N-1E
536	Special Events Center Pond	49	27-25N-1E
537	Special Events Center S Swale	49	27-25N-1E
538	Special Events Center N Swale	49	27-25N-1E
539	Multi Use Facility	49	27-25N-1E
540	Fairgrounds	49	27-25N-1E
542	Provost Road	48	29-25N-1E
544	Jail Addition	26	26-24N-1E
545	Public Works (PO)	26	26-24N-1E
547	KC Sheriff Office & Community Center W Swale	55	17-25N-1E
548	KC Sheriff Office & Community Center E Swale	55	17-25N-1E
549	Old Mill Park	55	21-25N-1E
550	Silverdale Rotary	60	09-25N-1E
552	Island Lake Phase 2	60	03-25N-1E
553	Youth Service Center	26	34-24N-1E
554	Youth Service Center	26	34-24N-1E
555	Public Works Annex	16	11-23N-1W
556	Public Works Annex South Swale	16	11-23N-1W
557	Public Works Annex North Swale	16	11-23N-1W
558	Public Works Annex Middle Swale	16	11-23N-1W
559	Public Works Annex West Swale	16	11-23N-1W
560	Kitsap County Sheriff Impound Yard Pond	18	12-23N-1E
561	Kitsap County Sheriff Impound Yard Swale	18	12-23N-1E
562	Mile Hill Drive West Pond	27	32-24N-2E
563	Mile Hill Drive Tank	28	28-24N-2E
564	Mile Hill Drive East Pond	28	28-24N-2E
566	Manchester T P	36	22-24N-2E
567	Breidablick Park	76	27-27N-1E
568	Hamar Pond	49	27-25N-1E
569	Hamar Stormfilter	49	27-25N-1E
570	Central Road Shop Pond	40	07-24N-1E
572	Heritage Park Entrance Tank	77	33-27N-2E
573	Heritage Park Entrance Swale	77	33-27N-2E
574	Miller Bay Road Vortech	73	04-26N-2E
575	Miller Bay Road @ West Kingston	78	27-27N-2E
576	Miller Bay Road @ West Kingston	78	27-27N-2E
577	Mickelberry Road Stormfilter	55	21-25N-1E
578	Evergreen Ridge Div 3 West	60	02-25N-1E
579	Evergreen Ridge Div 3 West	60	02-25N-1E
580	Evergreen Ridge Div 3 East	60	02-25N-1E
581	Evergreen Ridge Div 3 East	60	02-25N-1E
582	Van Beynum Plat	49	25-25N-1E
583	Van Beynum Plat	49	25-25N-1E
589	Ryen Road	72	03-26N-1E
590	Summerwind	55	15-25N-1E
592	South Lake Ridge	14	19-23N-2E
593	South Lake Ridge	14	19-23N-2E
594	South Lake Ridge	14	19-23N-2E
595	Sedgwick Rd Plat aka Sedgwick Pl & Turtle Cove	18	01-23N-1E
596	Sedgwick Rd Plat aka Sedgwick Pl & Turtle Cove	18	01-23N-1E
597	Hansville Road CRP 1562	56	18-25N-2E
598	City Sights II	35	21-24N-2E
600	Land Summit #2	19	07-23N-2E
606	Central Road Shop East API Vault	40	07-24N-1E
608	North Road Shop API Vault	68	14-26N-1E
609	Illahee Forest Detention Pond	49	36-25N-1E
610	Illahee Forest Rain Garden 1	49	36-25N-1E
611	Illahee Forest Rain Garden 2	49	36-25N-1E
612	Hood Canal Dr CRP 1559	85	20-28N-2E
614	Lexington Swale	8	27-23N-1E
615	Esquire Hills 3rd	49	25-25N-1E
617	Esquire Hills 3rd Tank	49	25-25N-1E
618	Esquire Hills 3rd Bioswale	49	25-25N-1E
619	Howe Farm	27	32-24N-2E
620	Riddell North Detention Vault	49	35-25N-1E
621	Riddell North Stormfilter	49	35-25N-1E
622	Collings Plat Detention Pond	49	35-25N-1E
623	Collings Plat Swale	49	35-25N-1E
624	Greaves Way Detention Tank	55	17-25N-1E
627	Poplars Motel Bioretention Swale	55	16-25N-1E
628	Sunrise View Detention Pond	36	22-24N-2E
630	Converse Regional Detention Pond	18	12-23N-1E
631	Southworth Drive CRP 2538 Vortech	28	35-24N-2E
632	Cliffside Road Detention Tank	84	32-28N-2E
634	Cliffside Road Detention Pond	84	33-28N-2E
635	Waaga Way - Gluds Pond	56	23-25N-1E
636	Waaga Way - Power Station	55	22-25N-1E
637	Reite Estates Retention Pond	18	01-23N-1E
638	Reite Estates Stormfilter	18	01-23N-1E
639	Southworth Landing Detention Tank	15	14-23N-2E
640	Waaga Way III Nels Nelson Pond	55	15-25N-1E
641	Waaga Way IV Silverdale Way Pond	55	16-25N-1E
642	Waaga Way V Ridgetop Blvd Pond	55	16-25N-1E
643	Village Green LID Rain Garden	27	31-24N-2E
644	Brookwood LID Rain Gardens	49	34-25N-1E
645	Geneva Street LID Rain Gardens	69	21-26N-2E
646	Harris Place Detention Tank	27	36-24N-1E
647	Harris Place Vortech	27	36-24N-1E
648	Division Avenue LID Rain Gardens	69	21-26N-2E
649	Lake Flora Road Bioretention 1 & 2	12	19-23N-1E
650	Community Campus LID Rain Gardens	55	17-25N-1E
651	Silverdale Gateway Park LID Bio-Filtration	60	09-25N-1E
652	White Horse Swale	74	02-26N-2E

LEGACY FACILITY			
ACCT #	PROJECT NAME	PAGE	S-T-R
653	Rolling Hills Golf Course LID Retention	49	36-25N-1E
654	Navy Yard City Bio Retention LID	34	22-24N-1E
656	Forest Drive Bio Retention LID	42	01-24N-1E
657	Mathews Drive LID Bio Retention Swale	41	03-24N-1E
658	Miller Bay Estates Bio Swale LID	74	10-26N-2E
659	Shadow Glen Green Street Bio Retention LID	59	05-25N-1E
663	Sunset Road Ditch Enhancement	60	20-25N-1E
665	Silverdale Way Roundabout Filterra	55	20-25N-1E
666	Silverdale Way Roundabout Filterra	55	20-25N-1E
667	Silverdale Way Roundabout Filterra	55	20-25N-1E
668	Bucklin Hill Filterra 1	55	15-25N-1E
669	Bucklin Hill Filterra 2	55	16-25N-1E
670	Silverdale Way Filterra 1	55	16-25N-1E
671	Silverdale Way Filterra 2	55	16-25N-1E
672	Silverdale Way Filterra 3	55	16-25N-1E
673	Silverdale Way Filterra 4	55	16-25N-1E
674	Silverdale Way Filterra 5	55	16-25N-1E
675	Silverdale Way Filterra 6	55	16-25N-1E
677	Ridgetop Blvd Filterra	55	16-25N-1E
679	Sunset East (East Tank)	50	30-25N-2E
680	Sunset East (West Tank)	50	30-25N-2E
681	Sunset East (Central Vault)	50	30-25N-2E
682	Manchester Stormwater Park Bio-Retention	36	22-24N-2E
683	Manchester Stormwater Park Mod. Wetland	36	22-24N-2E
684	Manchester Stormwater Park Vault	36	22-24N-2E
685	Widme RD Bio-Retention	69	18-26N-2E
687	Sunde Road Enhanced Ditch	59	05-25N-1E
688	Taylor Road Bio-Retention	41	08-24N-1E
689	Indianola E. Bio-Swale	70	15-26N-2E
690	Driftwood Keys Detention	85	20-28N-2E
691	Dickerson Creek Bio-Swale	40	07-24N-1E
692	Greenwood Place III Retention Pond	8	34-23N-1E
693	Greenwood Place III Bio-Swale	19	07-23N-2E
694	Garalds View Bio-Retention	42	11-24N-1E
695	Garalds View Swale	42	11-24N-1E
696	McWilliams Detention Pond	49	26-25N-1E
697	McWilliams Bio-Retention	49	26-25N-1E
698	Sunset East (East Vault)	50	30-25N-2E
699	Sunset East (West Vault)	50	30-25N-2E
701	Indianola Bio-Retention Swale	70	15-26N-2E
702	Bucklin Hill Filterra 3	55	16-25N-1E
703	Bucklin Hill Filterra 4	55	16-25N-1E
704	Bucklin Hill Filterra 5	55	16-25N-1E
705	Bucklin Hill Filterra 6	55	21-25N-1E
706	Bucklin Hill Filterra 7	55	16-25N-1E
707	Bucklin Hill Filterra 8	55	21-25N-1E
708	Bucklin Hill Filterra 9	55	16-25N-1E
709	Bucklin Hill Filterra 10	55	21-25N-1E
710	Bucklin Hill Filterra 11	55	15-25N-1E
711	Bucklin Hill Filterra 12	55	21-25N-1E
712	Bucklin Hill Filterra 13	55	16-25N-1E
713	Bucklin Hill Filterra 14	55	21-25N-1E
714	Bucklin Hill Filterra 15	55	21-25N-1E
716	Lexington II	8	26-23N-1E
717	Harris Court Detention	18	01-23N-1E
719	Lake Flora Road Bioretention 1 & 2	12	19-23N-1E
720	Duwe'iq Stormwater Treatment Wetland	55	16-25N-1E
721	Hills of Maple Glen Retention	35	16-24N-2E
722	Hills of Maple Glen Trench	35	16-24N-2E
723	Myhrw Rd Filterra	55	16-25N-1E
724	Myhrw Rd Filterra	55	16-25N-1E
725	Public Works Annex Front Pavers	16	11-23N-1W
726	Public Works Annex Back Pavers	16	11-23N-1W
727	SE Holly Ct Asphalt	27	31-24N-2E
728	NW Canyon Street Asphalt	71	05-26N-1E
729	Bridle View Pl NW Asphalt	49	27-25N-1E
730	Silverdale Way Roundabout Concrete	55	20-25N-1E
731	Horseshoe Lake Park Asphalt	3	10-22N-1E
732	Wildcat Lake Park Asphalt	40	02-24N-1W
733	Point No Point Light House Pavers	85	15-28N-2E
734	Forest Drive NE Pavers	42	01-24N-1E
735	Silverdale YMCA Concrete	55	17-25N-1E
736	Kitsap Community Resources Asphalt	27	31-24N-2E
738	Harris Court Detention	18	01-23N-1E
742	Apple Tree Point Detention	81	23-27N-2E