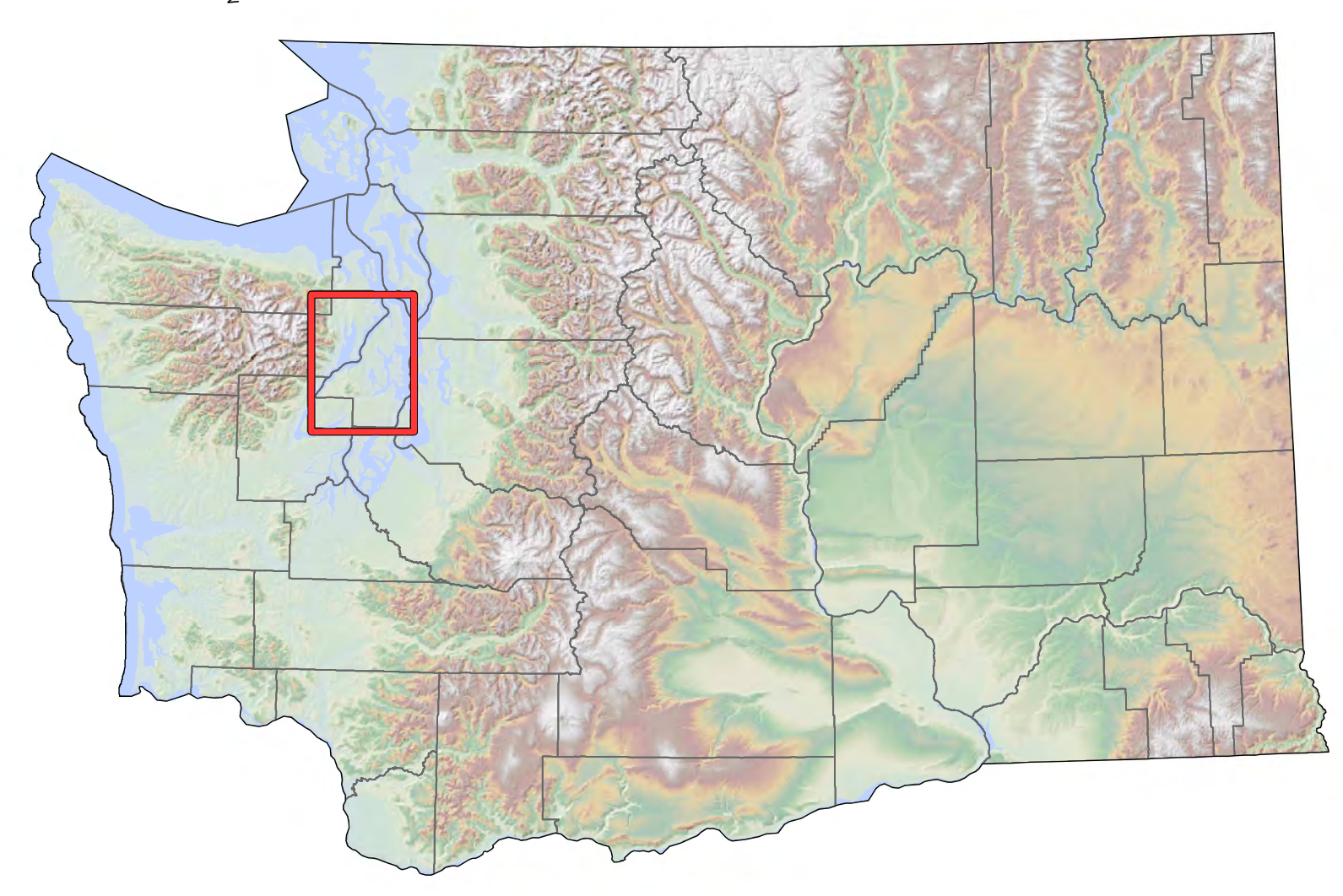
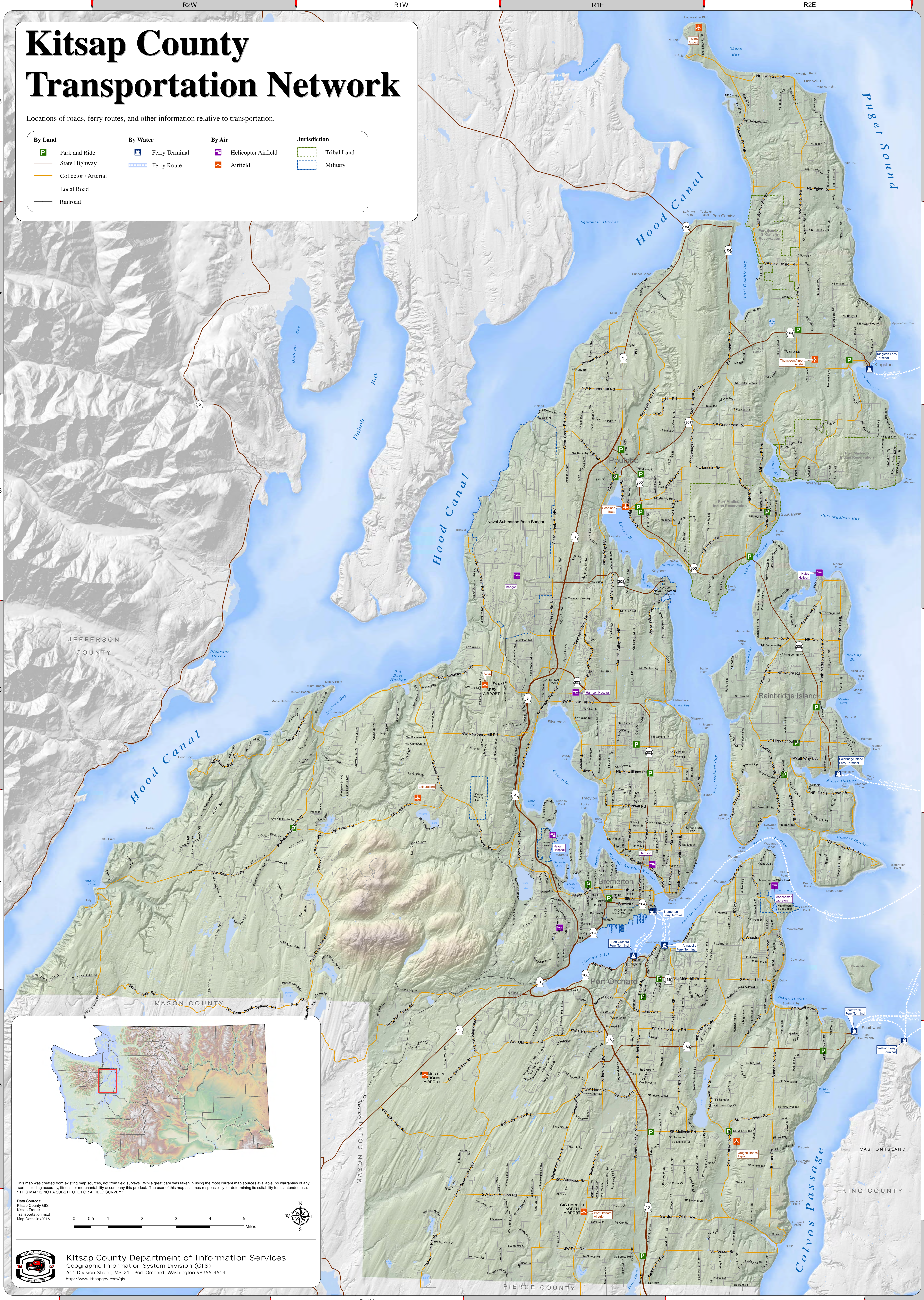


# Kitsap County Transportation Network


Locations of roads, ferry routes, and other information relative to transportation.

By Land	By Water	By Air	Jurisdiction
Park and Ride	Ferry Terminal	Helicopter Airfield	Tribal Land
State Highway	Ferry Route	Airfield	Military
Collector / Arterial			
Local Road			
Railroad			



This map was created from existing map sources, not from field surveys. While great care was taken in using the most current map sources available, no warranties of any sort, including accuracy, fitness, or merchantability accompany this product. The user of this map assumes responsibility for determining its suitability for its intended use.  
 \* THIS MAP IS NOT A SUBSTITUTE FOR A FIELD SURVEY \*

Data Sources:  
 Kitsap County GIS  
 Kitsap Transit  
 Transportation.mxd  
 Map Date: 01/2015



Kitsap County Department of Information Services  
 Geographic Information System Division (GIS)  
 614 Division Street, MS-21 Port Orchard, Washington 98366-4614  
<http://www.kitsapgov.com/gis/>