

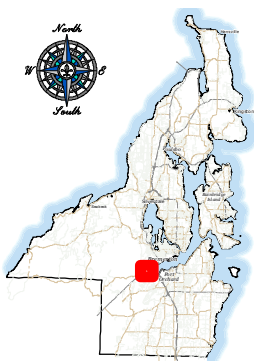
CPA 18-00490

Culbertson

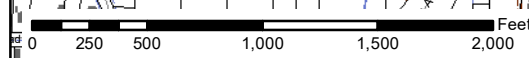
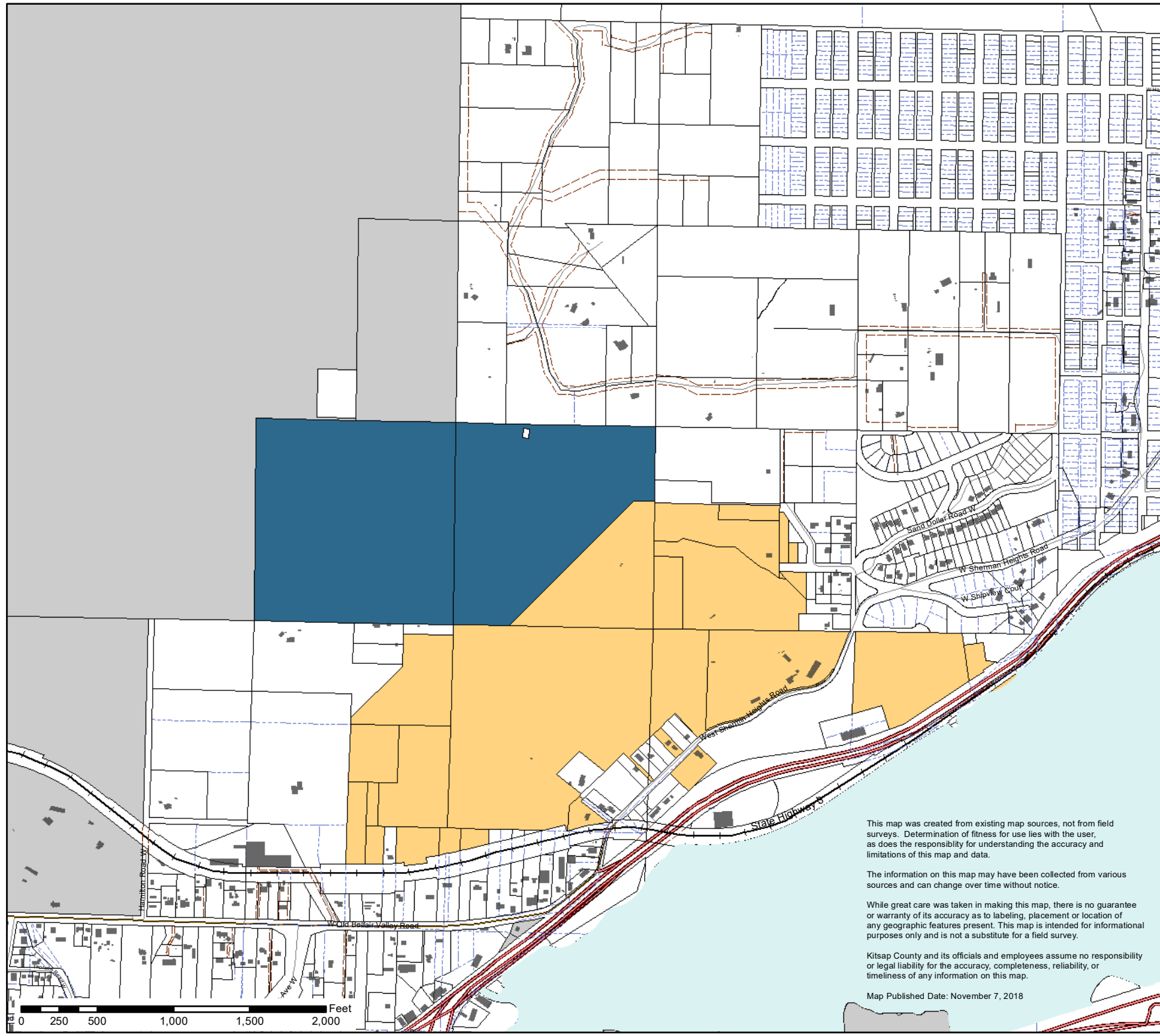
Legend

Parcel Ownership Name

- City of Bremerton
- Culbertson
- KRM Quarry LLC
- Building Footprints
- Plat-Line
- State Highway
- Collector / Arterial
- Local Access; Local Road
- Easement
- Railroad lines
- Greater Puget Sound Hydrology



Kitsap County Department of
Community Development
614 Division Street, MS-36
Port Orchard, Washington 98366
VOICE (360) 337-5777



This map was created from existing map sources, not from field surveys. Determination of fitness for use lies with the user, as does the responsibility for understanding the accuracy and limitations of this map and data.

The information on this map may have been collected from various sources and can change over time without notice.

While great care was taken in making this map, there is no guarantee or warranty of its accuracy as to labeling, placement or location of any geographic features present. This map is intended for informational purposes only and is not a substitute for a field survey.

Kitsap County and its officials and employees assume no responsibility or legal liability for the accuracy, completeness, reliability, or timeliness of any information on this map.

Map Published Date: November 7, 2018