

PART III - FIGURE BOOK

1. Comprehensive Plan Land Use Map - May 7, 1998
2. Urban Growth Area and Joint Planing Area Map (UGA/JPA)
3. Open Space and Timber Lands
4. Proposed Open Space Overlay
5. Kitsap County Greenways Plan - North
6. Kitsap County Greenways Plan - Central
7. Kitsap County Greenways Plan - South
8. Spatial Distribution of Precipitation
9. Geological Critical Areas
10. Prime Agriculture Soils
11. Forest Soil Suitability
12. Aquifer Recharge Areas of Concern
13. Critical Aquifer Recharge Areas
14. Surface Water
15. Watersheds
16. Frequently Flooded Areas
17. Fish and Wildlife Habitat
18. Utilities
19. Existing Electrical Transmission System Facilities
20. Proposed Electrical Transmission System Facilities
21. Major Travel Corridors
22. Roadway Functional Classification System
23. Transportation Analysis Zones
24. Transportation Analysis Zones (Bremerton Area)
25. 2012 Congested Roadway links
26. Roadway Facility Inventory - North
27. Roadway Facility Inventory - Central
28. Roadway Facility Inventory - South
29. 2012 Proposed Roadway Solutions
30. Public Facilities
31. Fire Facilities
32. Sanitary Sewer Facilities - North
33. Sanitary Sewer Facilities - Central
34. Sanitary Sewer Facilities - South
35. Surface and Storm Water Facilities - North
36. Surface and Storm Water Facilities - Central
37. Surface and Storm Water Facilities - South
38. Water Service Areas
39. Water Facilities

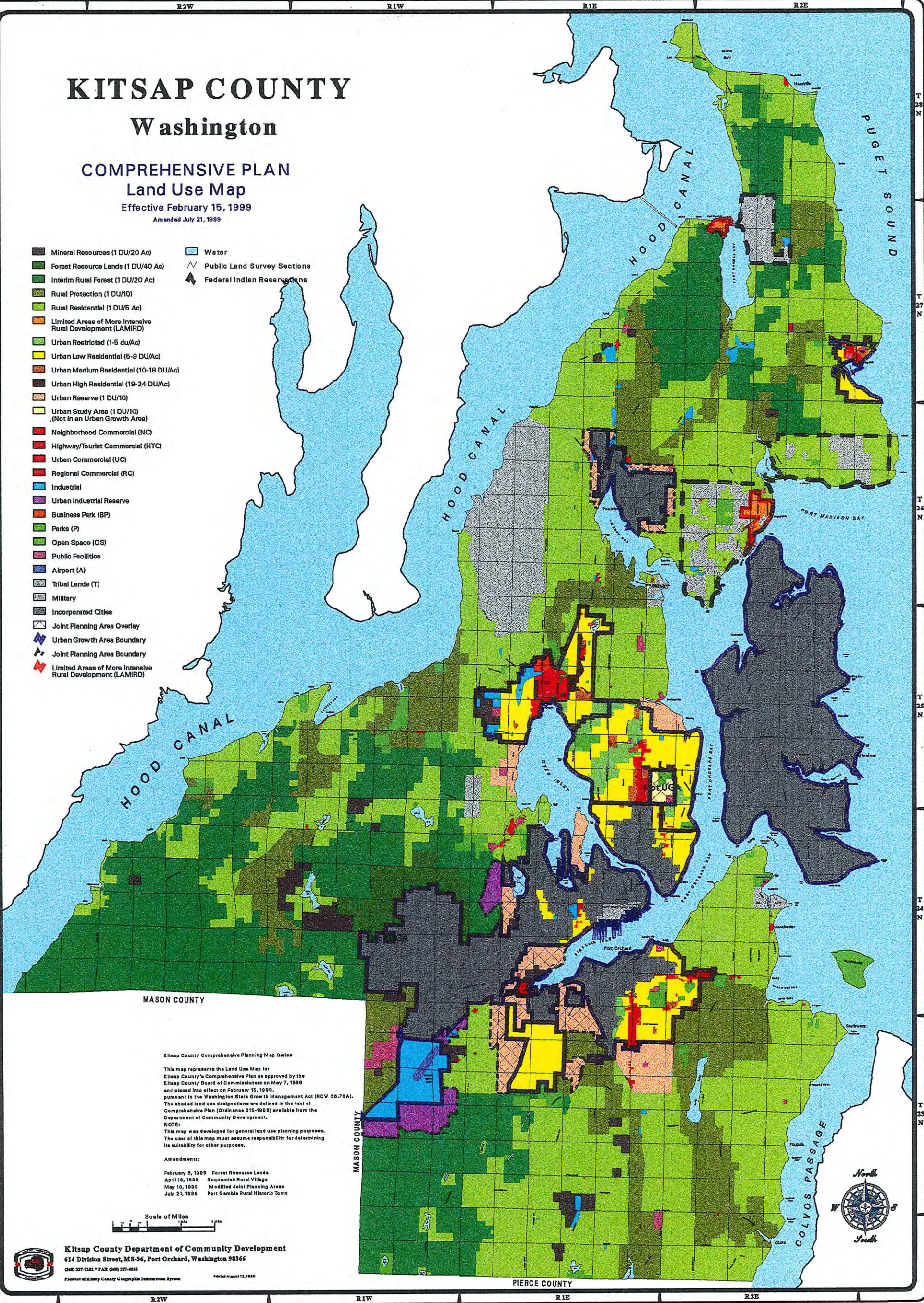
KITSAP COUNTY

Washington

COMPREHENSIVE PLAN Land Use Map

Effective February 15, 1999
Amended July 21, 1999

- Mineral Resources (1 DU/20 Ac)
- Forest Resource Lands (1 DU/40 Ac)
- Interim Rural Forest (1 DU/20 Ac)
- Rural Protection (1 DU/10)
- Rural Residential (1 DU/6 Ac)
- Limited Areas of More Intensive Rural Development (LAMIRD)
- Urban Restricted (1-5 du/Ac)
- Urban Low Residential (6-9 DU/Ac)
- Urban Medium Residential (10-18 DU/Ac)
- Urban High Residential (19-24 DU/Ac)
- Urban Reserve (1 DU/10)
- Urban Study Area (1 DU/10) (Not in an Urban Growth Area)
- Neighborhood Commercial (NC)
- Highway/Tourist Commercial (HTC)
- Urban Commercial (UC)
- Regional Commercial (RC)
- Industrial
- Urban Industrial Reserve
- Business Park (BP)
- Parks (P)
- Open Space (OS)
- Public Facilities
- Airport (A)
- Tribal Lands (T)
- Military
- Incorporated Cities
- Joint Planning Area Overlay
- Urban Growth Area Boundary
- Joint Planning Area Boundary
- Limited Areas of More Intensive Rural Development (LAMIRD)
- Water
- Public Land Survey Sections
- Federal Indian Reservations



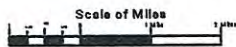
Kitsap County Comprehensive Planning Map Series

This map represents the Land Use Map for Kitsap County's Comprehensive Plan as approved by the Kitsap County Board of Commissioners on May 7, 1998 and placed into effect on February 15, 1999, pursuant to the Washington State Growth Management Act (RCW 36.70A). The shaded land use designations are defined in the text of Comprehensive Plan (Ordinance 215-1998) available from the Department of Community Development.

NOTE:
This map was developed for general land use planning purposes. The user of this map must assume responsibility for determining its suitability for other purposes.

Amendments:

- February 8, 1999 Forest Resource Lands
- April 19, 1999 Guquaham Rural Village
- May 10, 1999 Modified Joint Planning Areas
- July 21, 1999 Port Gamble Rural Historic Town



Kitsap County Department of Community Development
414 Division Street, MS-36, Port Orchard, Washington 98366

(360) 337-7341 • FAX (360) 237-4825
Product of Elbert County Geographic Information System

Printed August 13, 1999



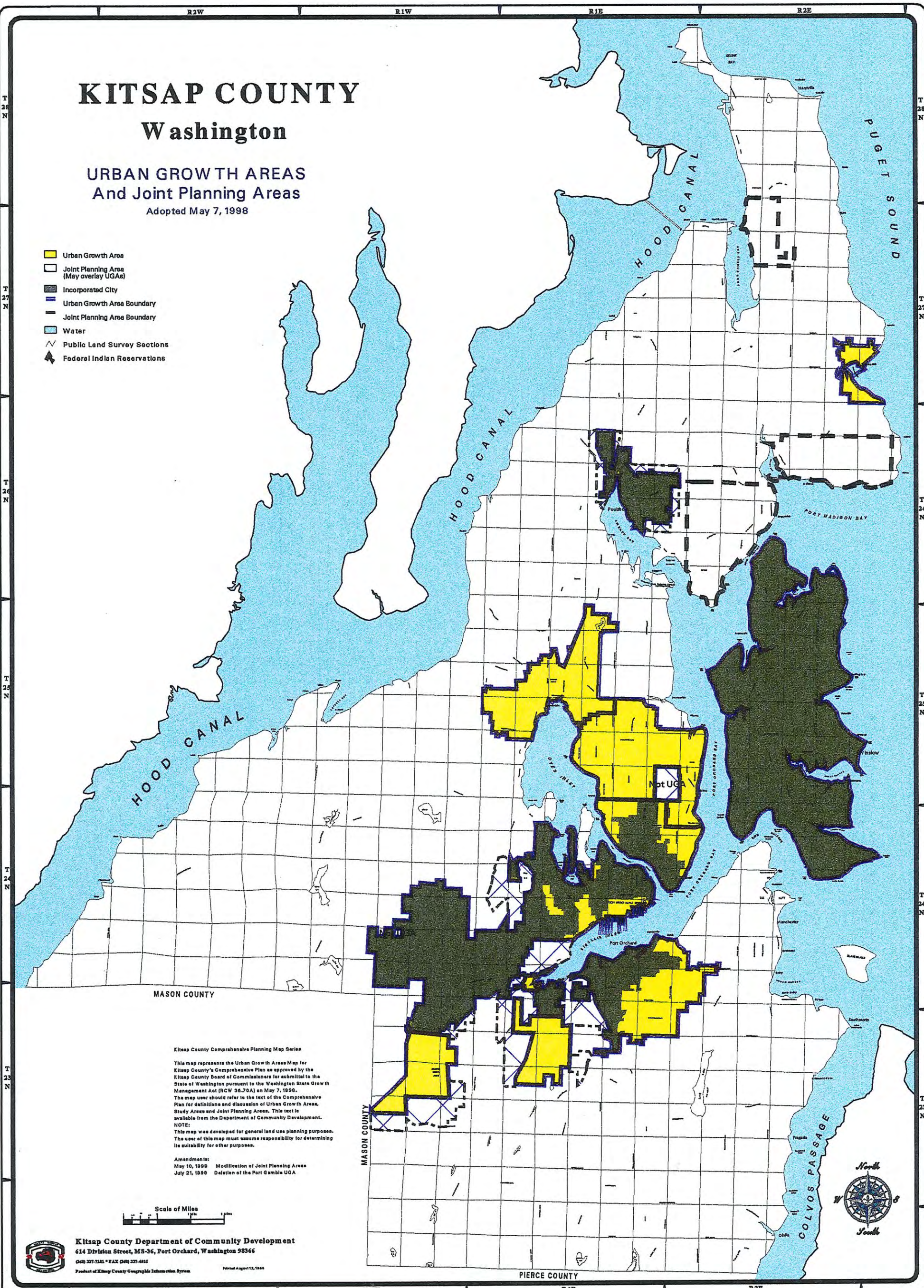
KITSAP COUNTY

Washington

URBAN GROWTH AREAS And Joint Planning Areas

Adopted May 7, 1998

- Urban Growth Area
- Joint Planning Area (May overlay UGAs)
- Incorporated City
- Urban Growth Area Boundary
- Joint Planning Area Boundary
- Water
- Public Land Survey Sections
- Federal Indian Reservations

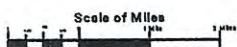


Kitsap County Comprehensive Planning Map Series

This map represents the Urban Growth Areas Map for Kitsap County's Comprehensive Plan as approved by the Kitsap County Board of Commissioners for submittal to the State of Washington pursuant to the Washington State Growth Management Act (RCW 36.70A) on May 7, 1998. The map user should refer to the text of the Comprehensive Plan for definitions and discussion of Urban Growth Areas, Study Areas and Joint Planning Areas. This text is available from the Department of Community Development.

NOTE:
This map was developed for general land use planning purposes. The user of this map must assume responsibility for determining its suitability for other purposes.

Amendments:
May 10, 1999 Modification of Joint Planning Areas
July 21, 1999 Deletion of the Port Gambia UGA



Kitsap County Department of Community Development
614 Division Street, MS-36, Port Orchard, Washington 98366
6049 237-7243 • FAX 6049 237-4915
Product of Kitsap County Geographic Information System

Printed August 15, 1999



PIERCE COUNTY

R2W

R1W

R1E

R2E

T 28 N

T 27 N

T 26 N

T 25 N

T 24 N

T 23 N

T 28 N

T 27 N

T 26 N

T 25 N

T 24 N

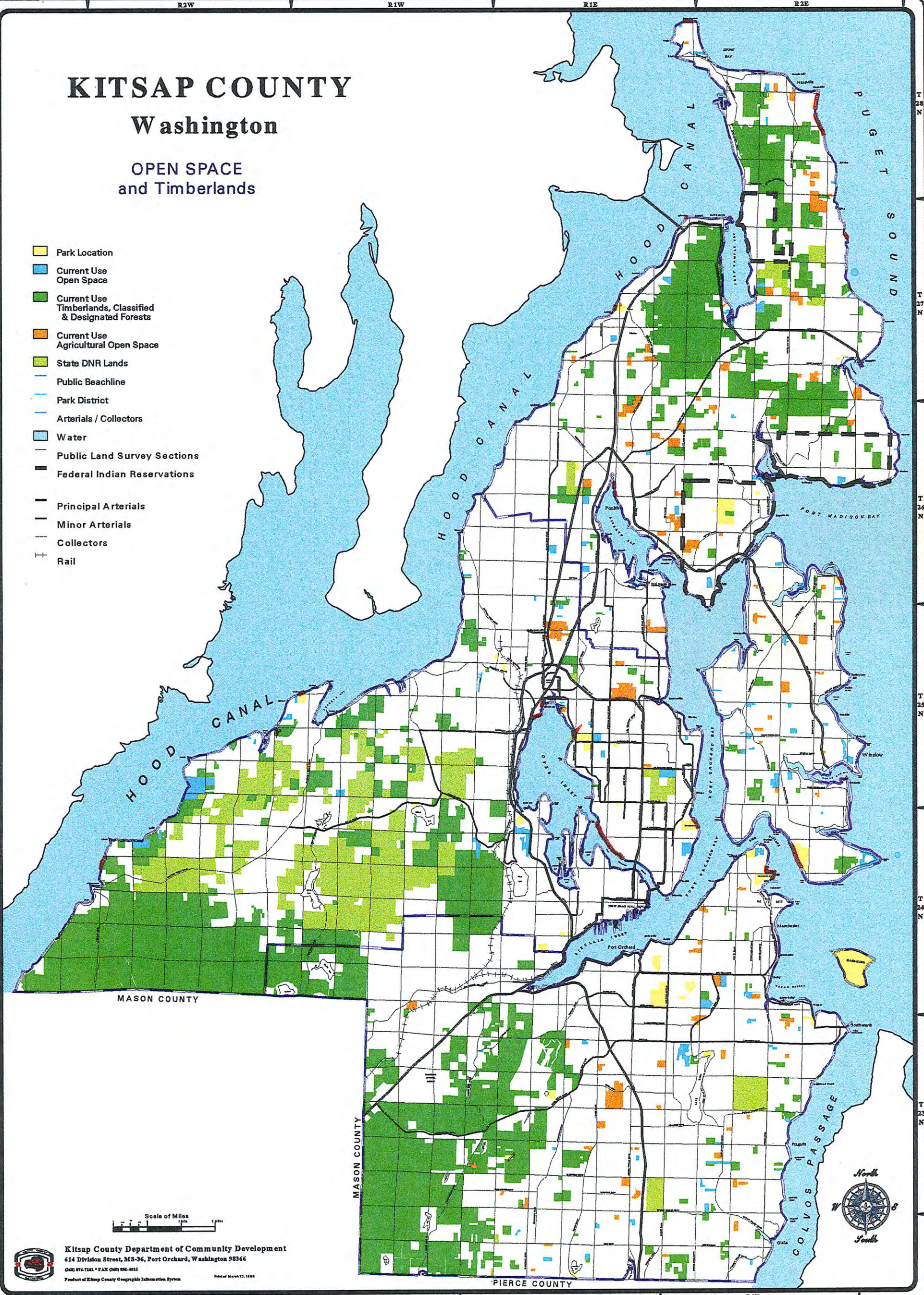
T 23 N

KITSAP COUNTY

Washington

OPEN SPACE and Timberlands

-  Park Location
-  Current Use Open Space
-  Current Use Timberlands, Classified & Designated Forests
-  Current Use Agricultural Open Space
-  State DNR Lands
-  Public Beachline
-  Park District
-  Arterials / Collectors
-  Water
-  Public Land Survey Sections
-  Federal Indian Reservations
-  Principal Arterials
-  Minor Arterials
-  Collectors
-  Rail



Kitsap County Department of Community Development
414 Division Street, MS-36, Fort Orchard, Washington 98366
Phone 876-7383 * FAX 840-8985
Product of Elroy County Geographic Information System Printed March 12, 1998

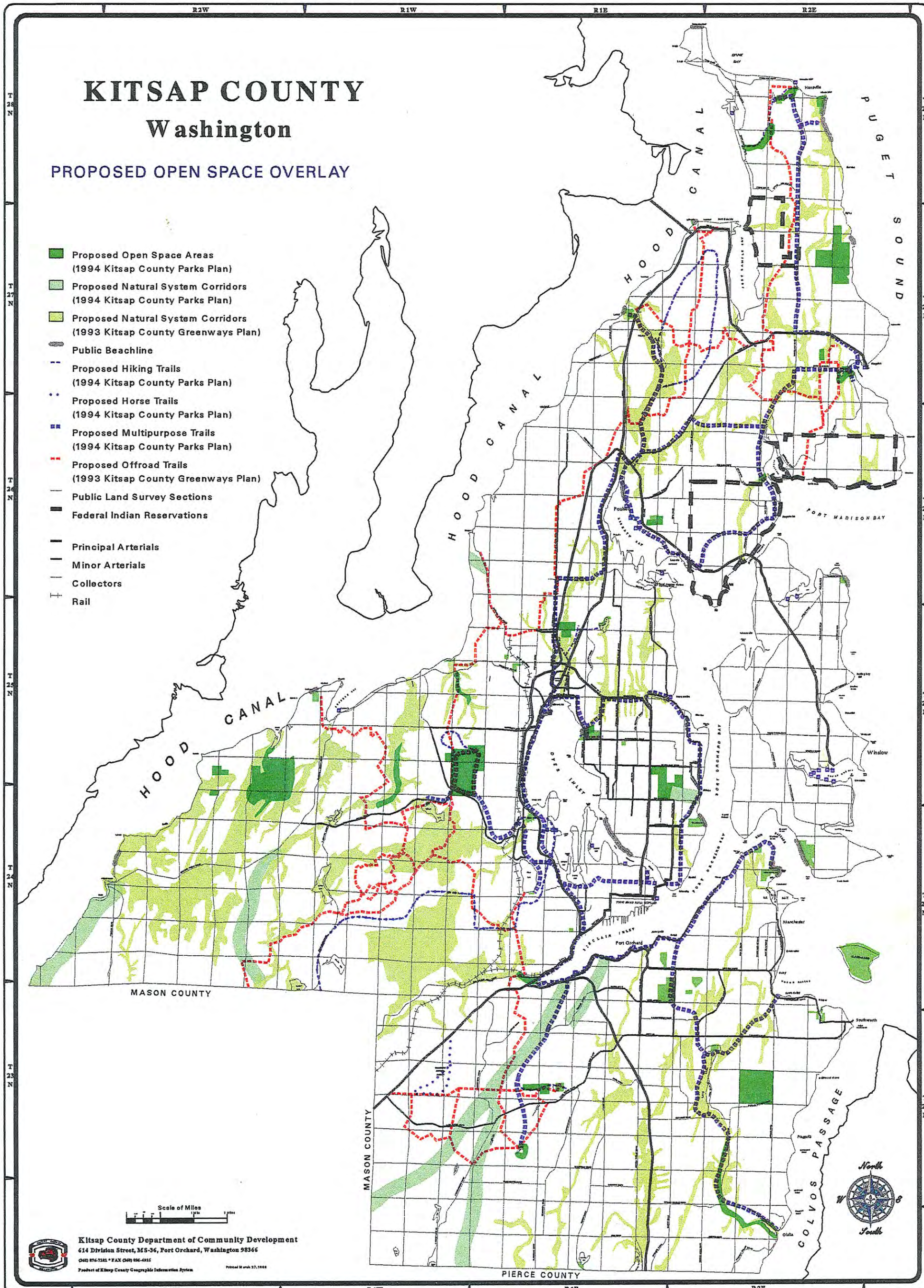


KITSAP COUNTY

Washington

PROPOSED OPEN SPACE OVERLAY

- Proposed Open Space Areas
(1994 Kitsap County Parks Plan)
- Proposed Natural System Corridors
(1994 Kitsap County Parks Plan)
- Proposed Natural System Corridors
(1993 Kitsap County Greenways Plan)
- Public Beachline
- Proposed Hiking Trails
(1994 Kitsap County Parks Plan)
- Proposed Horse Trails
(1994 Kitsap County Parks Plan)
- Proposed Multipurpose Trails
(1994 Kitsap County Parks Plan)
- Proposed Offroad Trails
(1993 Kitsap County Greenways Plan)
- Public Land Survey Sections
- Federal Indian Reservations
- Principal Arterials
- Minor Arterials
- Collectors
- Rail



Kitsap County Department of Community Development
 614 Division Street, MS-36, Port Orchard, Washington 98366
 (360) 876-7161 • FAX (360) 886-6815
 Product of Kitsap County Geographic Information System Printed March 27, 1998



Kitsap County Greenways

Kitsap County Department of Public Works

Composite Greenways Plan North

LEGEND

- EXISTING FEATURES**
- Study Area Boundary
 - Municipal Boundaries
 - Tribal Boundaries
 - Incorporated City
 - Township / Range Bards
 - Parcel Boundaries
 - Topographic Contours (100 feet)
 - Topographic Contours (20 feet)
 - Streams
- ROADS**
- Principal Arterial
 - Minor Arterial
 - Collector
 - Minor Collector
- PUBLIC FACILITIES AND FEATURES**
- State Parks and Green Mtn. St. Forest
 - Regional Parks
 - Neighborhood Parks
 - Private Conservancy Lands
 - School Lands
 - Schools
 - Ferry Terminals
 - Park and Ride Lots
 - Government Facilities
 - Community Centers
 - Libraries
 - Marinas
 - Fishing Piers
 - Boat Ramps
 - Public Beaches

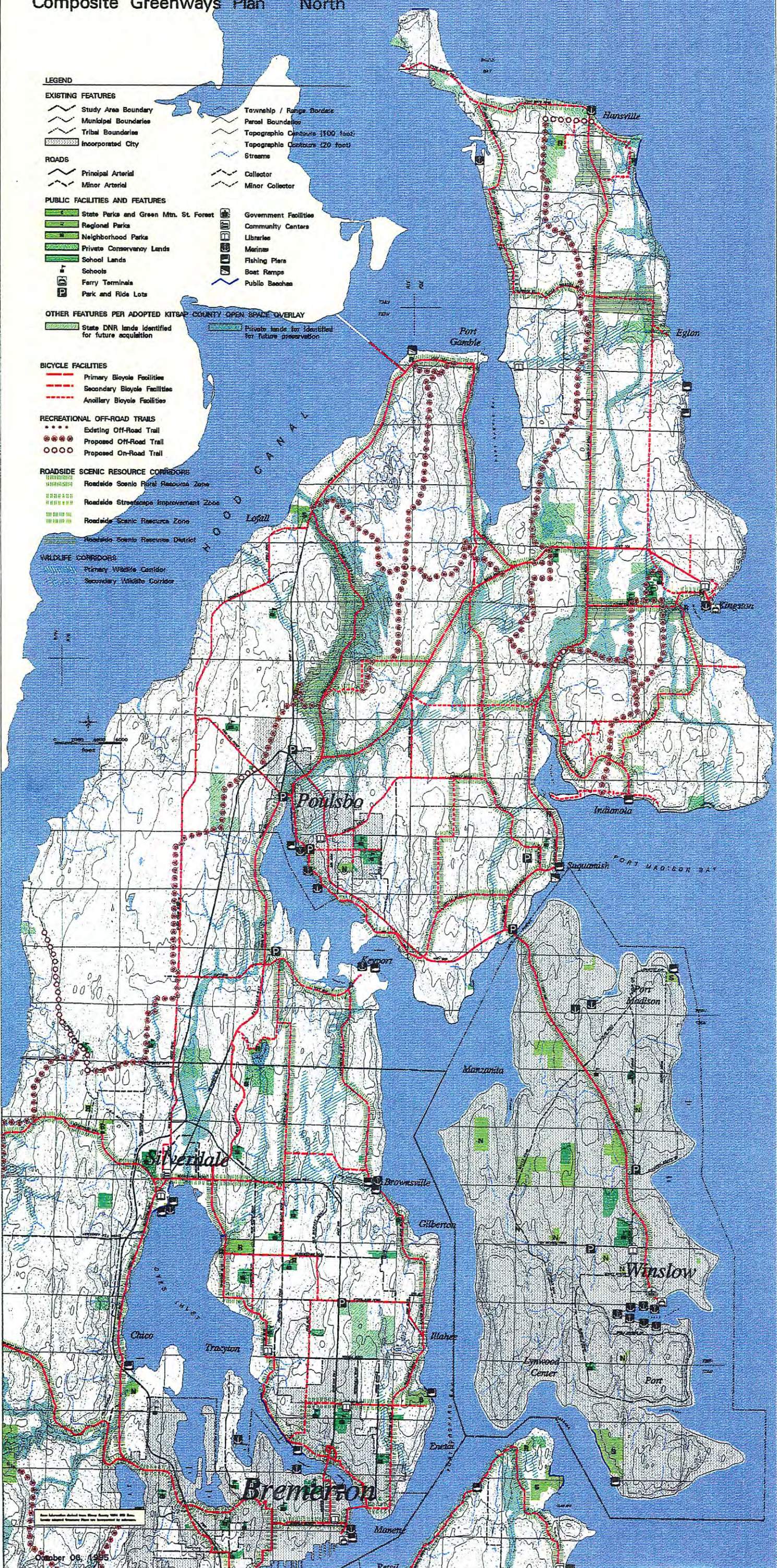
- OTHER FEATURES PER ADOPTED KITSAP COUNTY OPEN SPACE OVERLAY**
- State DNR lands identified for future acquisition
 - Private lands for identified for future preservation

- BICYCLE FACILITIES**
- Primary Bicycle Facilities
 - Secondary Bicycle Facilities
 - Auxiliary Bicycle Facilities

- RECREATIONAL OFF-ROAD TRAILS**
- Existing Off-Road Trail
 - Proposed Off-Road Trail
 - Proposed On-Road Trail

- ROADSIDE SCENIC RESOURCE CORRIDORS**
- Roadside Scenic Rural Resource Zone
 - Roadside Streetscape Improvement Zone
 - Roadside Scenic Resource Zone
 - Roadside Scenic Resource District

- WILDLIFE CORRIDORS**
- Primary Wildlife Corridor
 - Secondary Wildlife Corridor



Kitsap County Greenways

Kitsap County Department of Public Works

Composite Greenways Plan Central

LEGEND

EXISTING FEATURES

- Study Area Boundary
- Municipal Boundaries
- Tribal Boundaries
- Incorporated City
- Township / Range Borders
- Parcel Boundaries
- Topographic Contours (100 foot)
- Topographic Contours (20 foot)
- Streams

ROADS

- Principal Arterial
- Minor Arterial
- Collector
- Minor Collector

PUBLIC FACILITIES AND FEATURES

- State Parks and Green Mtn. St. Forest
- Regional Parks
- Neighborhood Parks
- Private Conservancy Lands
- School Lands
- Schools
- Ferry Terminals
- Park and Ride Lots
- Government Facilities
- Community Centers
- Libraries
- Marinas
- Fishing Piers
- Bout Ramps
- Public Beaches

OTHER FEATURES PER ADOPTED KITSAP COUNTY OPEN SPACE OVERLAY

- State DNR lands identified for future acquisition
- Private lands identified for future preservation

BICYCLE FACILITIES

- Primary Bicycle Facilities
- Secondary Bicycle Facilities
- Ancillary Bicycle Facilities

RECREATIONAL OFF-ROAD TRAILS

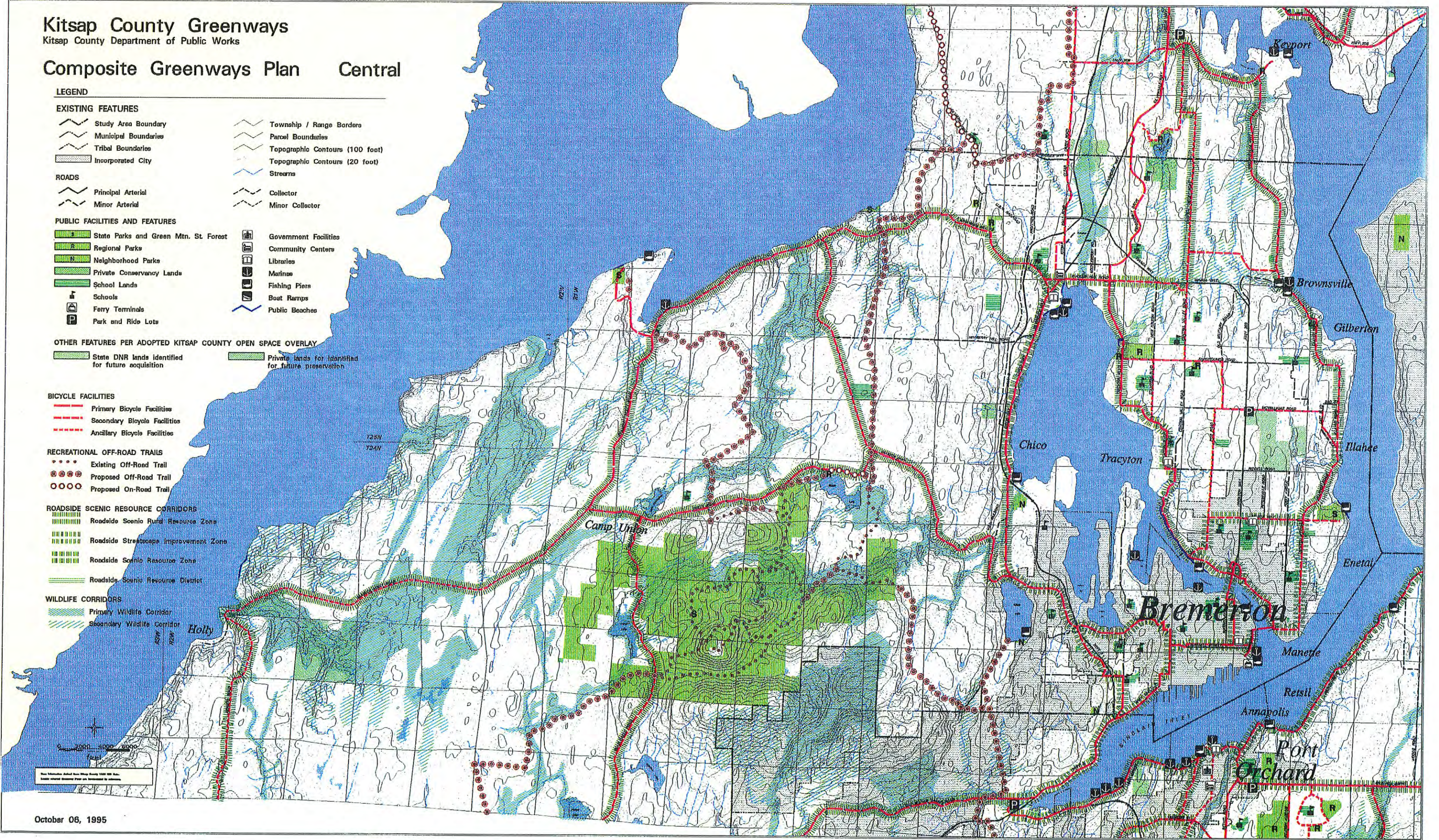
- Existing Off-Road Trail
- Proposed Off-Road Trail
- Proposed On-Road Trail

ROADSIDE SCENIC RESOURCE CORRIDORS

- Roadside Scenic Rural Resource Zone
- Roadside Streetscape Improvement Zone
- Roadside Scenic Resource Zone
- Roadside Scenic Resource District

WILDLIFE CORRIDORS

- Primary Wildlife Corridor
- Secondary Wildlife Corridor

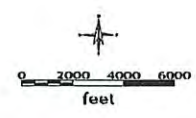


Kitsap County Greenways

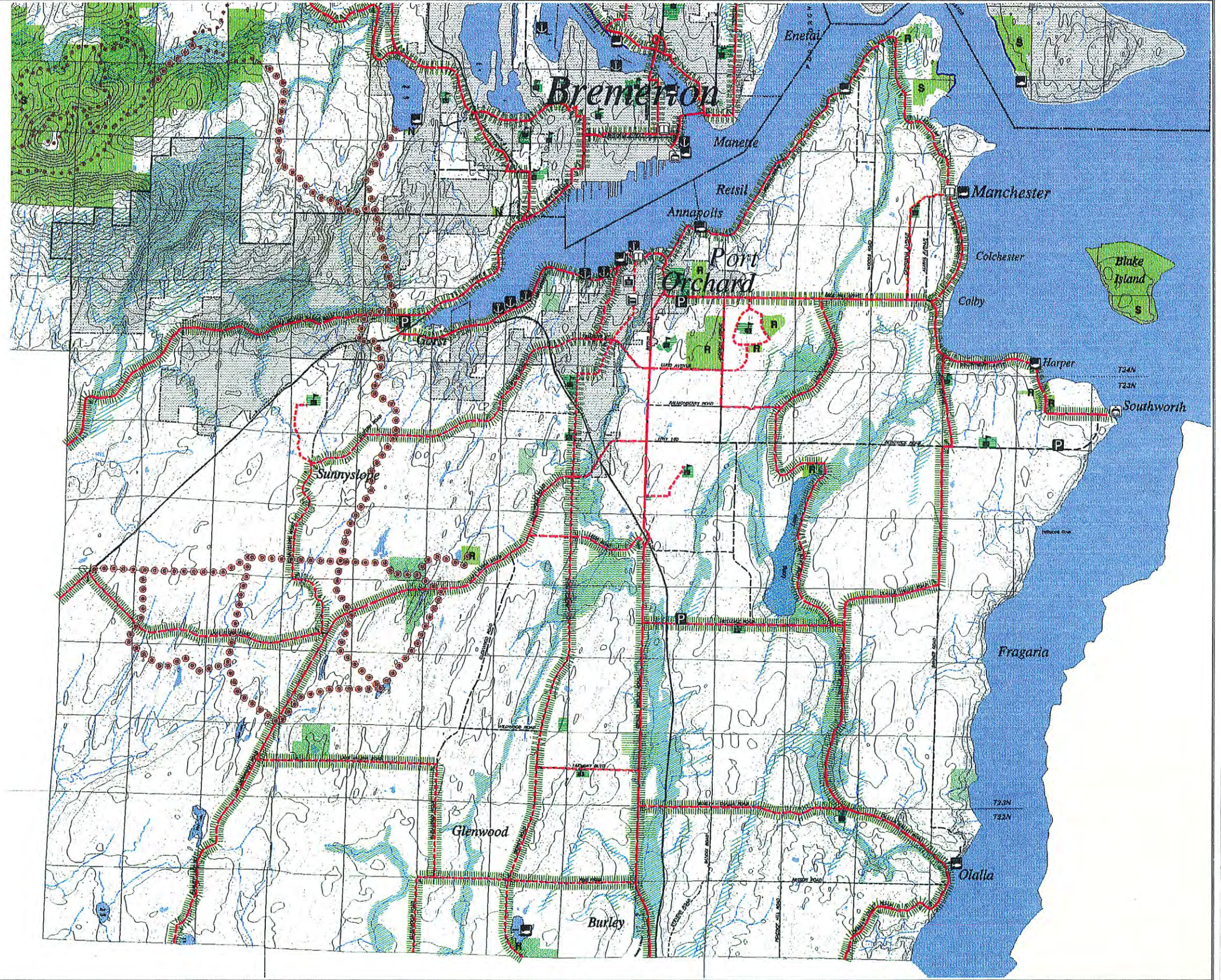
Kitsap County Department of Public Works

Composite Greenways Plan South

- LEGEND**
- EXISTING FEATURES**
- Study Area Boundary
 - Municipal Boundaries
 - Tribal Boundaries
 - Incorporated City
 - Township / Range Borders
 - Parcel Boundaries
 - Topographic Contours (100 foot)
 - Topographic Contours (20 foot)
 - Streams
- ROADS**
- Principal Arterial
 - Minor Arterial
 - Collector
 - Minor Collector
- PUBLIC FACILITIES AND FEATURES**
- State Parks and Green Mtn. St. Forest
 - Regional Parks
 - Neighborhood Parks
 - Private Conservancy Lands
 - School Lands
 - Schools
 - Ferry Terminals
 - Park and Ride Lots
 - Government Facilities
 - Community Centers
 - Libraries
 - Marinas
 - Fishing Piers
 - Boat Ramps
 - Public Beaches
- OTHER FEATURES PER ADOPTED KITSAP COUNTY OPEN SPACE OVERLAY**
- State DNR lands identified for future acquisition
 - Private lands identified for future preservation
- BICYCLE FACILITIES**
- Primary Bicycle Facilities
 - Secondary Bicycle Facilities
 - Ancillary Bicycle Facilities
- RECREATIONAL OFF-ROAD TRAILS**
- Existing Off-Road Trail
 - Proposed Off-Road Trail
 - Proposed On-Road Trail
- ROADSIDE SCENIC RESOURCE CORRIDORS**
- Roadside Scenic Rural Resource Zone
 - Roadside Streetscape Improvement Zone
 - Roadside Scenic Resource Zone
 - Roadside Scenic Resource District
- WILDLIFE CORRIDORS**
- Primary Wildlife Corridor
 - Secondary Wildlife Corridor



Map information derived from various sources. Kitsap County Department of Public Works. Map information derived from various sources. Kitsap County Department of Public Works.



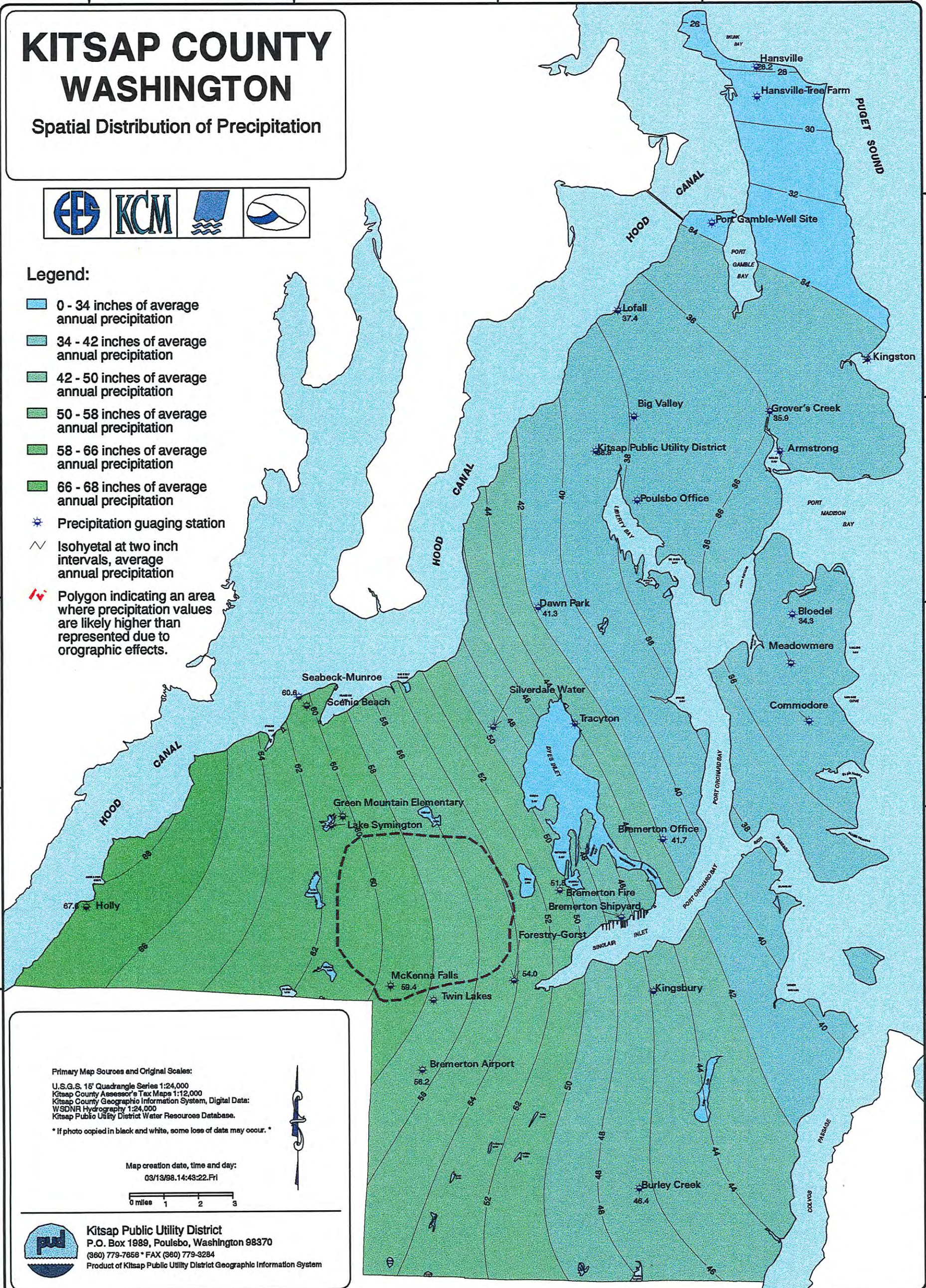
KITSAP COUNTY WASHINGTON

Spatial Distribution of Precipitation



Legend:

- 0 - 34 inches of average annual precipitation
- 34 - 42 inches of average annual precipitation
- 42 - 50 inches of average annual precipitation
- 50 - 58 inches of average annual precipitation
- 58 - 66 inches of average annual precipitation
- 66 - 68 inches of average annual precipitation
- Precipitation gauging station
- Isohyetal at two inch intervals, average annual precipitation
- Polygon indicating an area where precipitation values are likely higher than represented due to orographic effects.



Primary Map Sources and Original Scales:

U.S.G.S. 15' Quadrangle Series 1:24,000
 Kitsap County Assessor's Tax Maps 1:12,000
 Kitsap County Geographic Information System, Digital Data:
 WSDNR Hydrography 1:24,000
 Kitsap Public Utility District Water Resources Database.

* If photo copied in black and white, some loss of data may occur. *

Map creation date, time and day:
 03/13/98.14:43:22.Fri











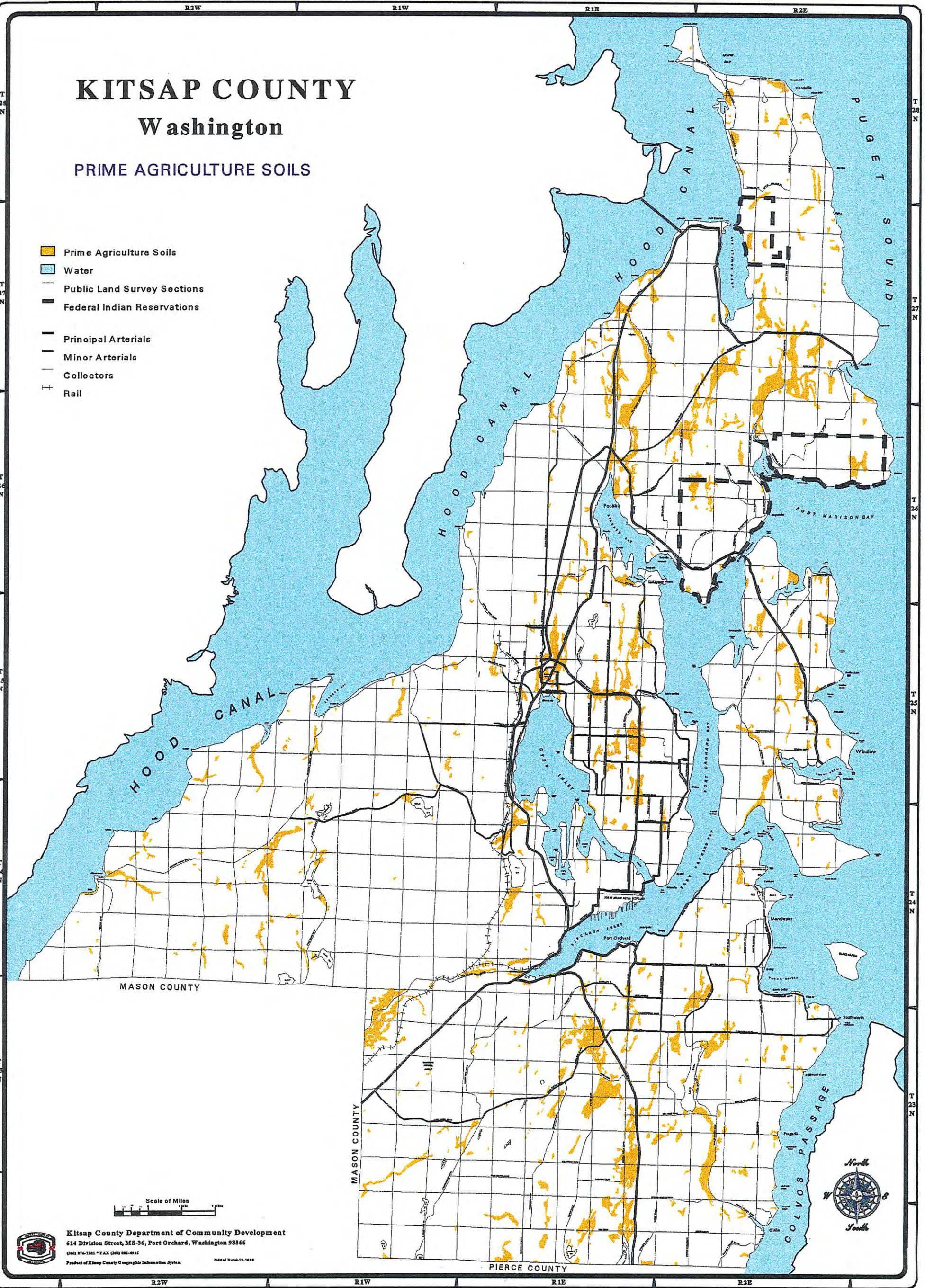
Kitsap Public Utility District
 P.O. Box 1989, Poulsbo, Washington 98370
 (360) 779-7658 * FAX (360) 779-3284
 Product of Kitsap Public Utility District Geographic Information System

KITSAP COUNTY

Washington

PRIME AGRICULTURE SOILS

-  Prime Agriculture Soils
-  Water
-  Public Land Survey Sections
-  Federal Indian Reservations
-  Principal Arterials
-  Minor Arterials
-  Collectors
-  Rail



Scale of Miles
0 1 2



Kitsap County Department of Community Development
614 Division Street, MS-36, Port Orchard, Washington 98366
(360) 874-7181 • FAX (360) 886-4922
Product of Kitsap County Geographic Information System Printed March 12, 1988

KITSAP COUNTY

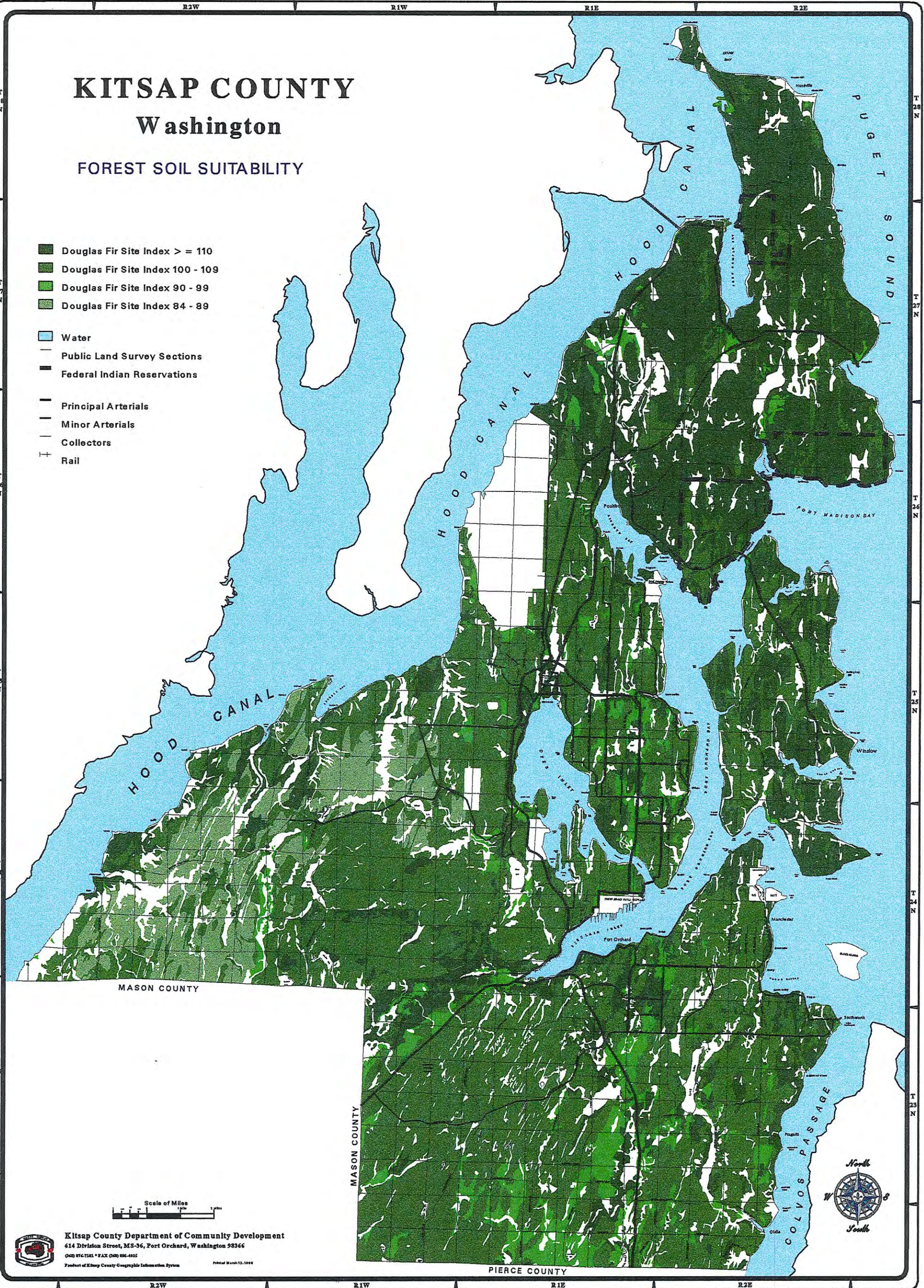
Washington

FOREST SOIL SUITABILITY

-  Douglas Fir Site Index >= 110
-  Douglas Fir Site Index 100 - 109
-  Douglas Fir Site Index 90 - 99
-  Douglas Fir Site Index 84 - 89

-  Water
-  Public Land Survey Sections
-  Federal Indian Reservations

-  Principal Arterials
-  Minor Arterials
-  Collectors
-  Rail




 Kitsap County Department of Community Development
614 Division Street, MS-36, Port Orchard, Washington 98366
(360) 876-7181 • FAX (360) 836-4852
Product of Elbert County Geographic Information System Printed March 12, 1998



KITSAP COUNTY WASHINGTON

Aquifer Recharge Areas of Concern

Legend:

-  Roads
-  Public Land Survey Sections
-  Wellhead 1 year travel time
-  Wellhead 5 year travel time
-  Wellhead 10 year travel time
-  Shallow principal aquifers
-  Porous soils
-  Wells within Kitsap P.U.D. Database

NOTE: The representation of the boundaries of the shallow, principal aquifers in Kitsap County on this map are based on hydrological information available on the data below. As new data is gathered and evaluated, the extent of the shallow, principal aquifer area is expected to change.

NOTE: Wellhead protection area time of travel zones on this map are based on information provided by water purveyors as of the date below. Information on many Group "A" water system wells has yet to be calculated and presented for inclusion in the map.

NOTE: This map includes only wells currently entered in the Kitsap PUD data base as of the date below. Not all well locations have been field verified. The data base used for this map contained 6,700 records. Total number of wells in the county is estimated to be 20,000.

NOTE: Estimations of the location of porous soils as indicated on this map are based on studies conducted in 1979 by Jerald Deeter (BKCHD) and a report published by the Soil Conservation Service in 1980. For accurate surface soil information, on site surveys could be conducted.

Primary Map Sources and Original Scales:

U.S.G.S. 15' Quadrangle Series 1:24,000
 Kitsap County Assessor's Tax Maps 1:12,000
 Kitsap County Geographic Information System, Digital Data:
 WSDNR Hydrography 1:24,000
 Kitsap Public Utility District Water Resources Database.

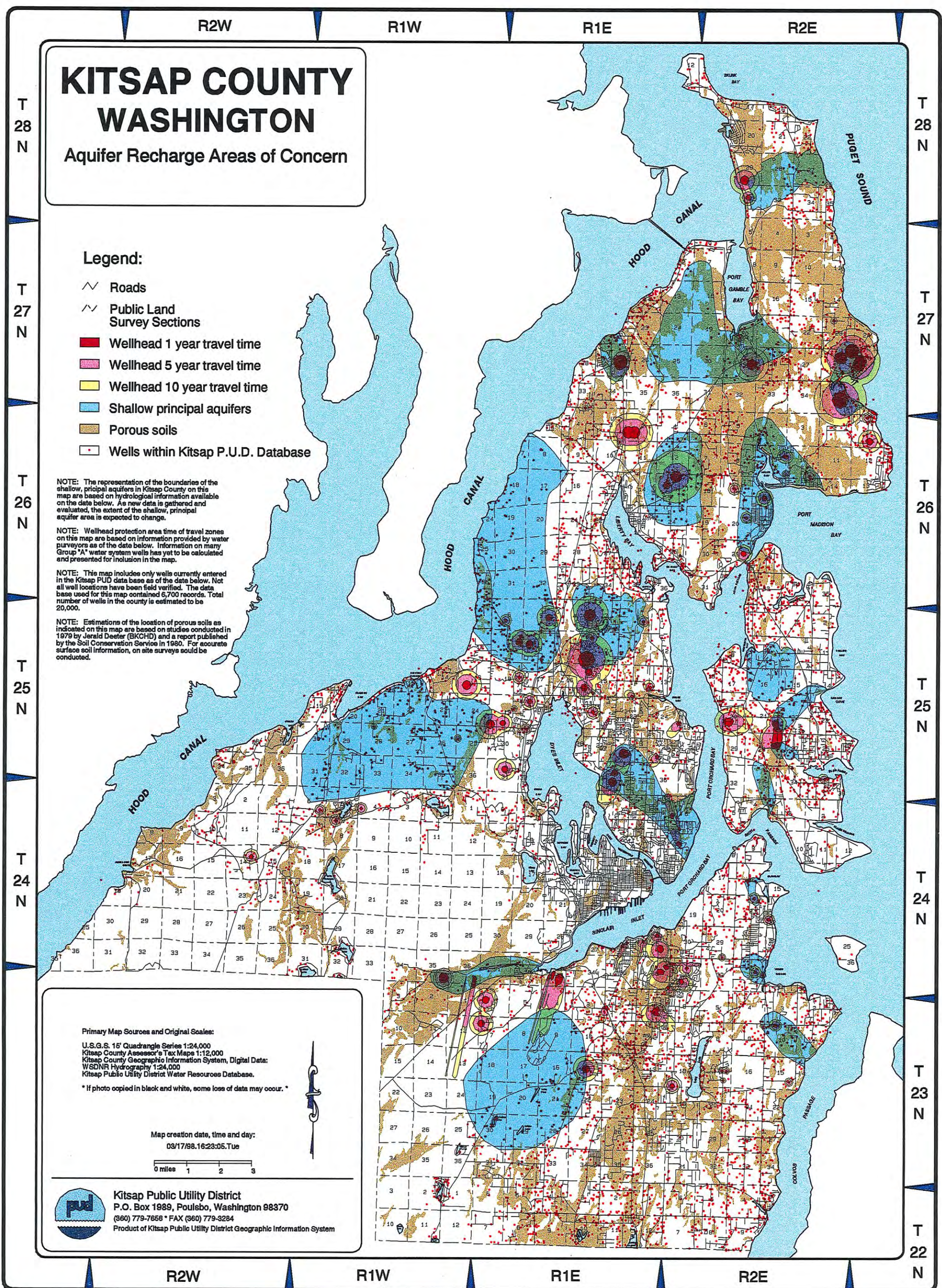
* If photo copied in black and white, some loss of data may occur. *

Map creation date, time and day:
 03/17/98.16:23:05.Tue

0 miles 1 2 3







Kitsap Public Utility District
 P.O. Box 1989, Poulsbo, Washington 98370
 (360) 779-7658 * FAX (360) 779-3284
 Product of Kitsap Public Utility District Geographic Information System



KITSAP COUNTY WASHINGTON

Critical Aquifer Recharge Areas

Legend:

-  Roads
-  Public Land Survey Sections
-  Hansville critical aquifer recharge area
-  Critical aquifer recharge area

NOTE: The representation of the boundaries of the shallow, principal aquifers in Kitsap County on this map are based on hydrological information available on the date below. As new data is gathered and evaluated, the extent of the shallow, principal aquifer area is expected to change.

NOTE: Wellhead protection area time of travel zones on this map are based on information provided by water purveyors as of the date below. Information on many Group "A" water system wells has yet to be calculated and presented for inclusion in the map.

Primary Map Sources and Original Scales:

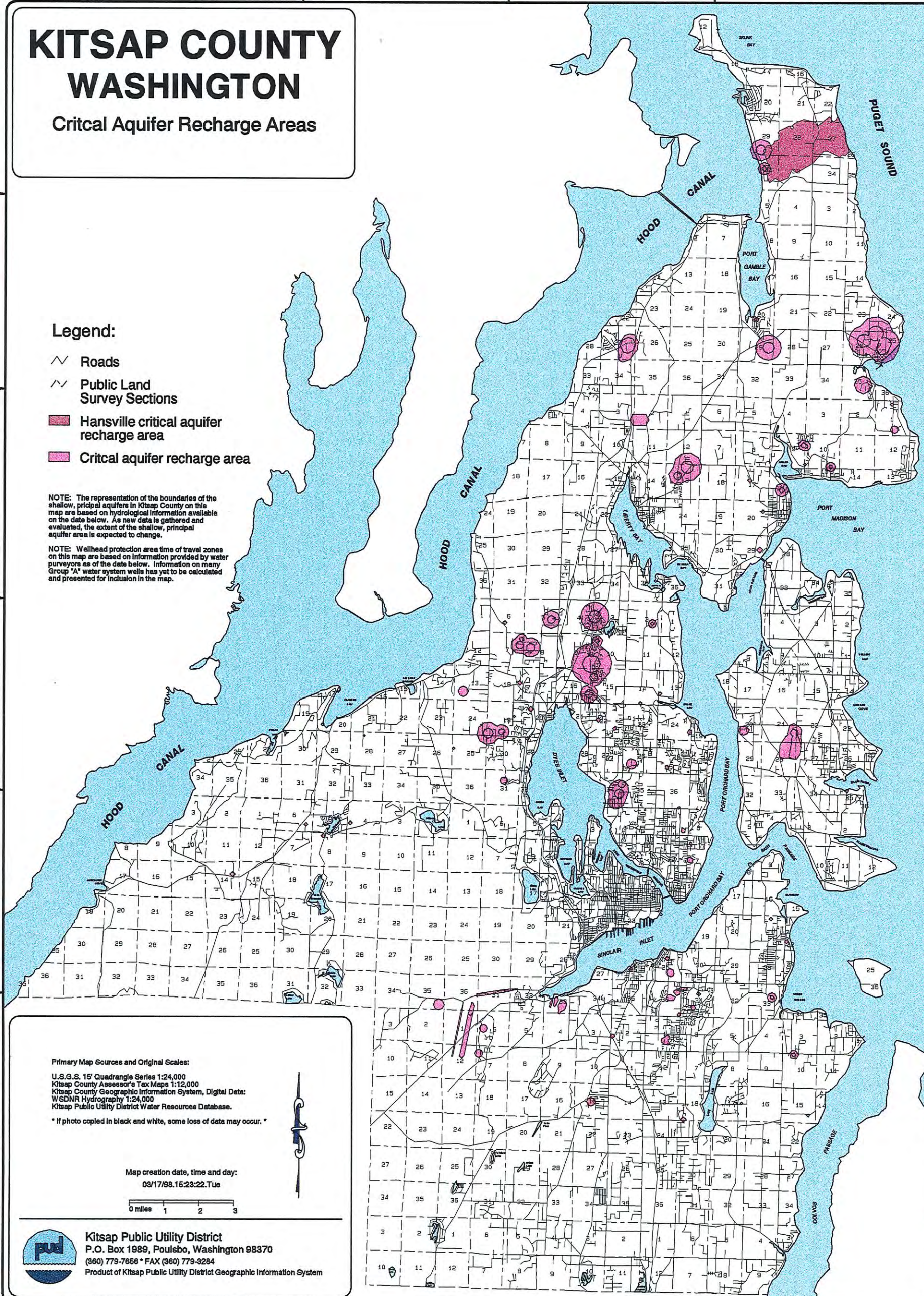
U.S.G.S. 15' Quadrangle Series 1:24,000
 Kitsap County Assessor's Tax Maps 1:12,000
 Kitsap County Geographic Information System, Digital Data:
 WSDNR Hydrography 1:24,000
 Kitsap Public Utility District Water Resources Database.

* If photo copied in black and white, some loss of data may occur. *

Map creation date, time and day:
 03/17/98.16:23:22.Tue



Kitsap Public Utility District
 P.O. Box 1989, Poulsbo, Washington 98370
 (360) 779-7656 * FAX (360) 779-3284
 Product of Kitsap Public Utility District Geographic Information System



KITSAP COUNTY

Washington

SURFACE WATER

WSDNR WATER TYPES

- Open Salt Water
- Open Fresh Water
- Tide, Mud and Sand Flats
- Wetlands (DNR)

RIVERS AND STREAMS

- Water Type 1
- Water Type 2
- Water Type 3
- Water Type 4
- Water Type 5
- Shorelines of Statewide Significance
- Unclassified Water
- Drainage Basins (not shown)

Public Land Survey Sections

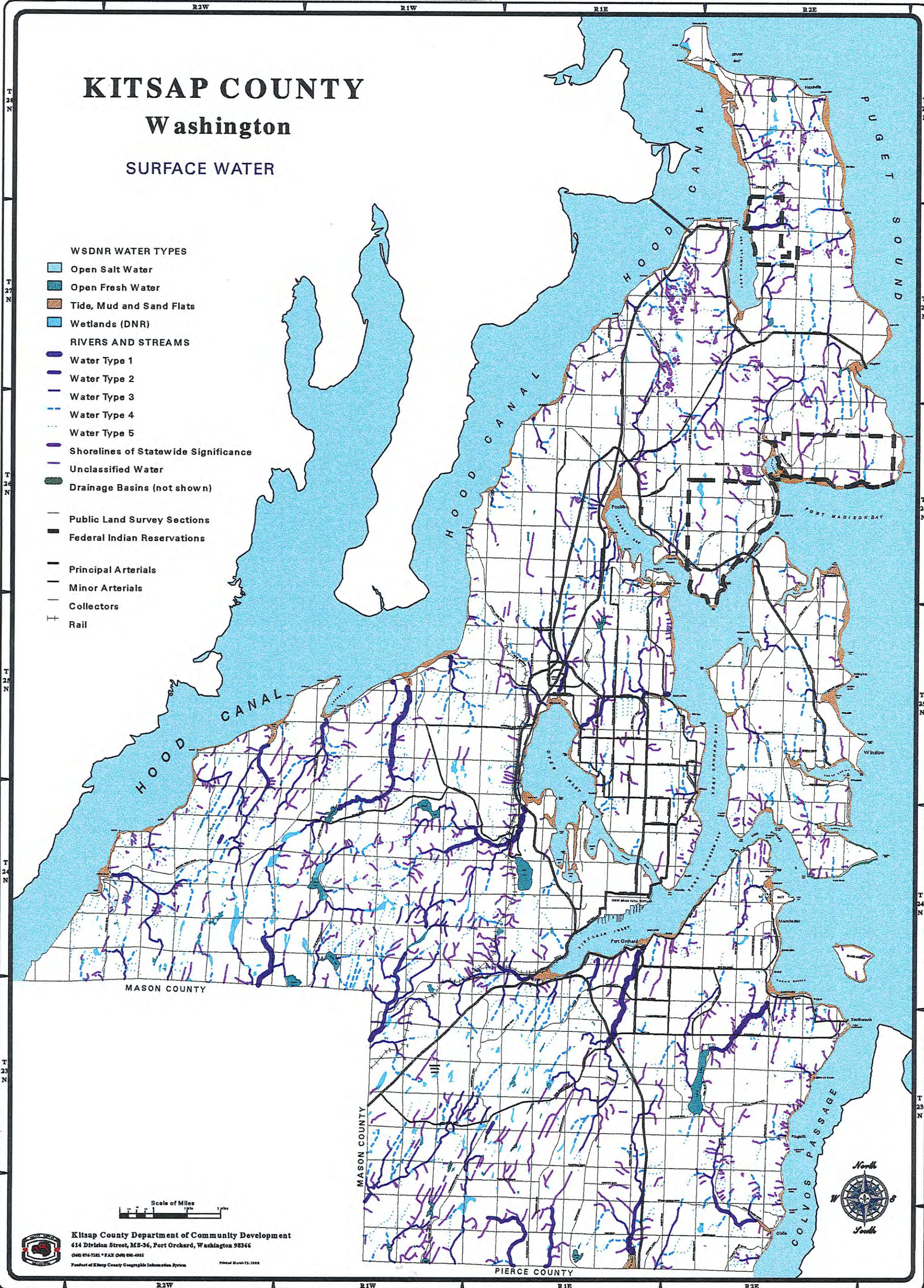
Federal Indian Reservations

Principal Arterials

Minor Arterials

Collectors

Rail



 Kitsap County Department of Community Development
614 Division Street, MS-36, Port Orchard, Washington 98366
Phone 206-718-1111 • FAX 206-718-4925
Product of Kitsap County Geographic Information System Printed March 12, 1999



PIERCE COUNTY

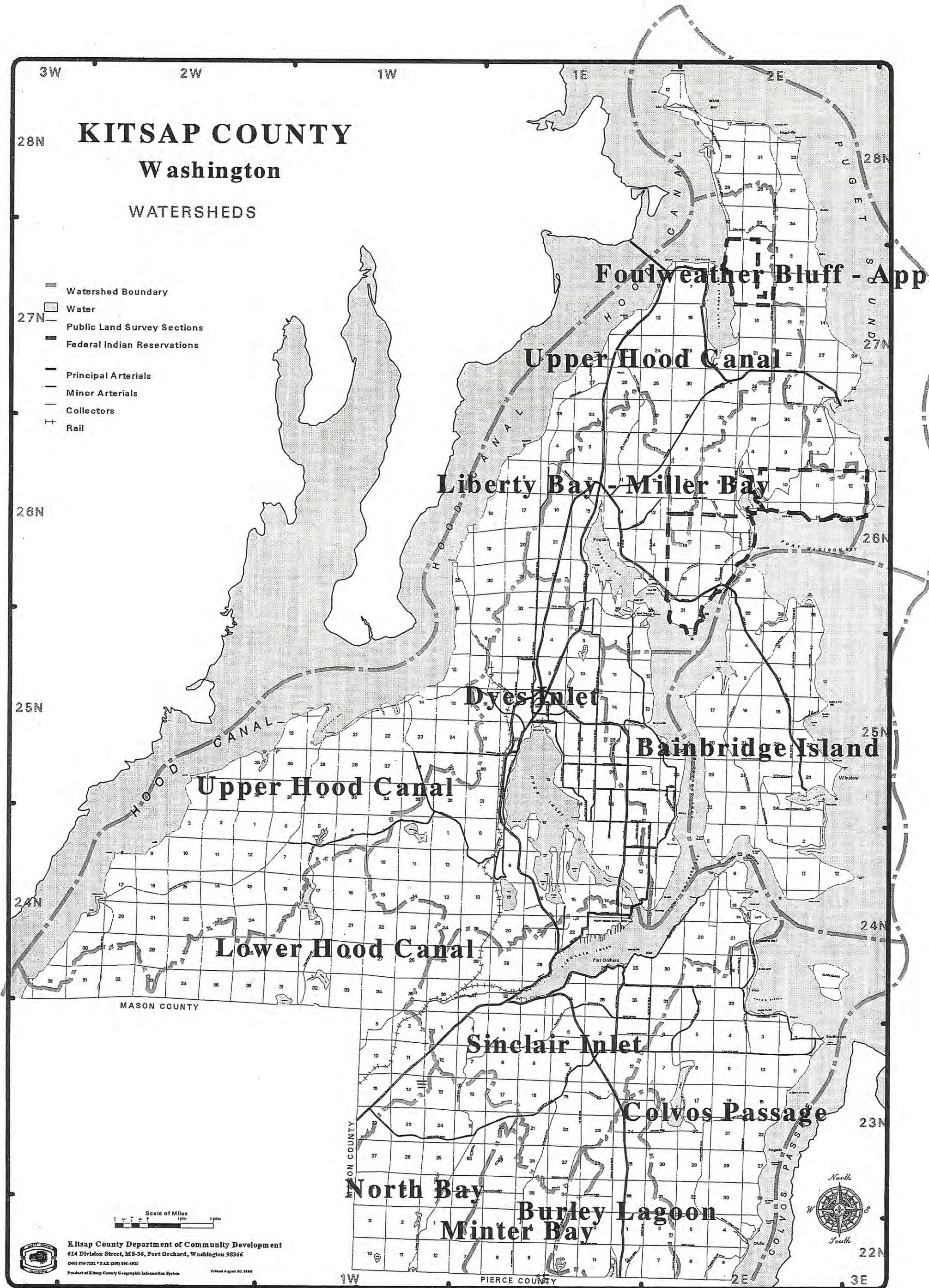
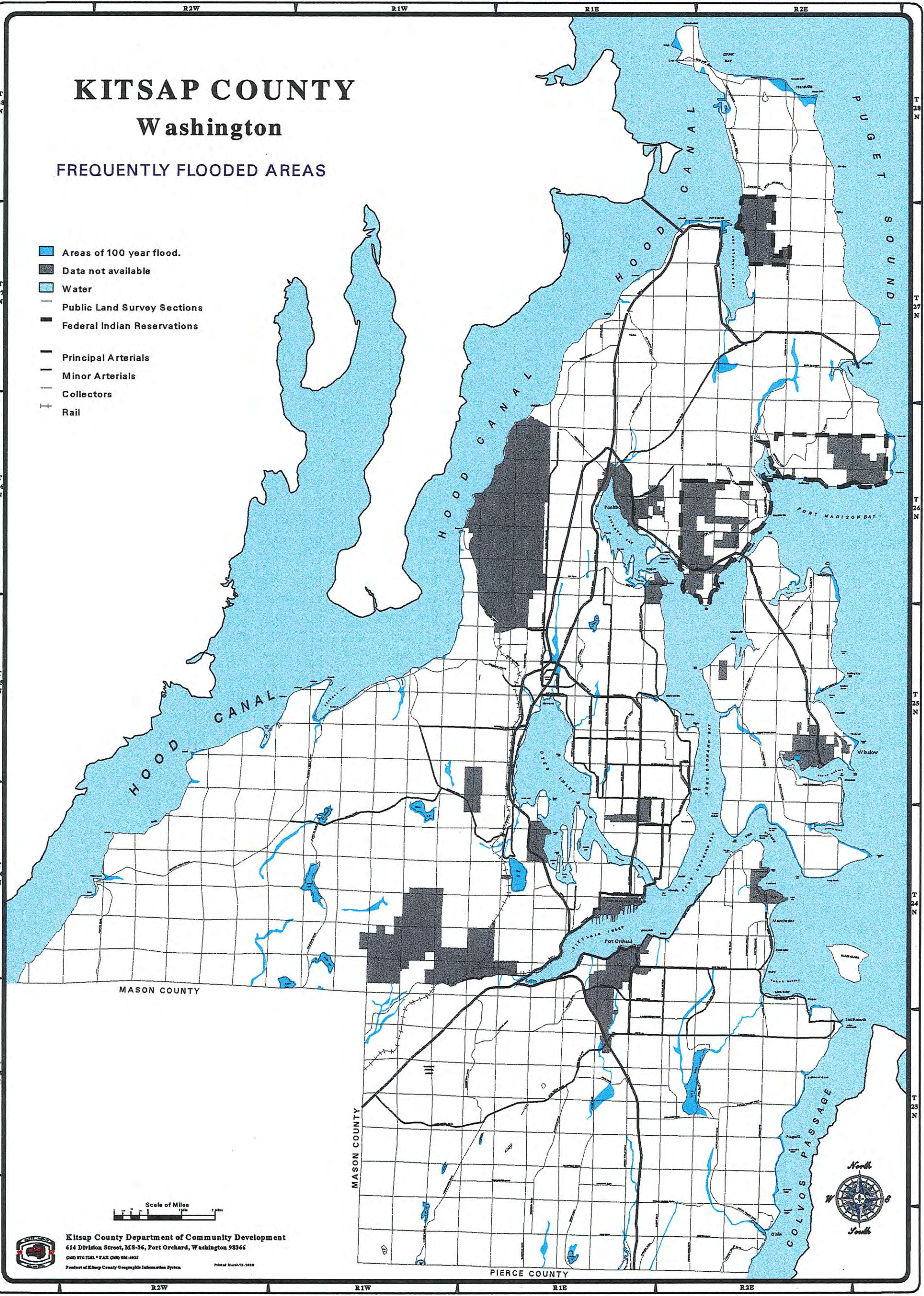


FIGURE CF-SWM-1

KITSAP COUNTY Washington

FREQUENTLY FLOODED AREAS

-  Areas of 100 year flood.
-  Data not available
-  Water
-  Public Land Survey Sections
-  Federal Indian Reservations
-  Principal Arterials
-  Minor Arterials
-  Collectors
-  Rail



Kitsap County Department of Community Development
 614 Division Street, MS-36, Fort Orchard, Washington 98346
 (360) 876-7281 • FAX (360) 894-4515
 Product of EMap County Geographic Information System Printed March 12, 1998

PIERCE COUNTY

MASON COUNTY

MASON COUNTY

R2W

R1W

R1E

R2E

T 28 N

T 27 N

T 26 N

T 25 N

T 24 N

T 23 N

T 22 N

T 21 N

T 20 N

T 19 N

T 18 N

T 17 N

T 16 N

T 15 N

T 14 N

T 13 N

T 12 N

T 11 N

T 10 N

T 9 N

T 8 N

T 7 N

T 6 N

T 5 N

T 4 N

T 3 N

T 2 N

T 28 N

T 27 N

T 26 N

T 25 N

T 24 N

T 23 N

T 22 N

T 21 N

T 20 N

T 19 N

T 18 N

T 17 N

T 16 N

T 15 N

T 14 N

T 13 N

T 12 N

T 11 N

T 10 N

T 9 N

T 8 N

T 7 N

T 6 N

T 5 N

T 4 N



















T 3 N

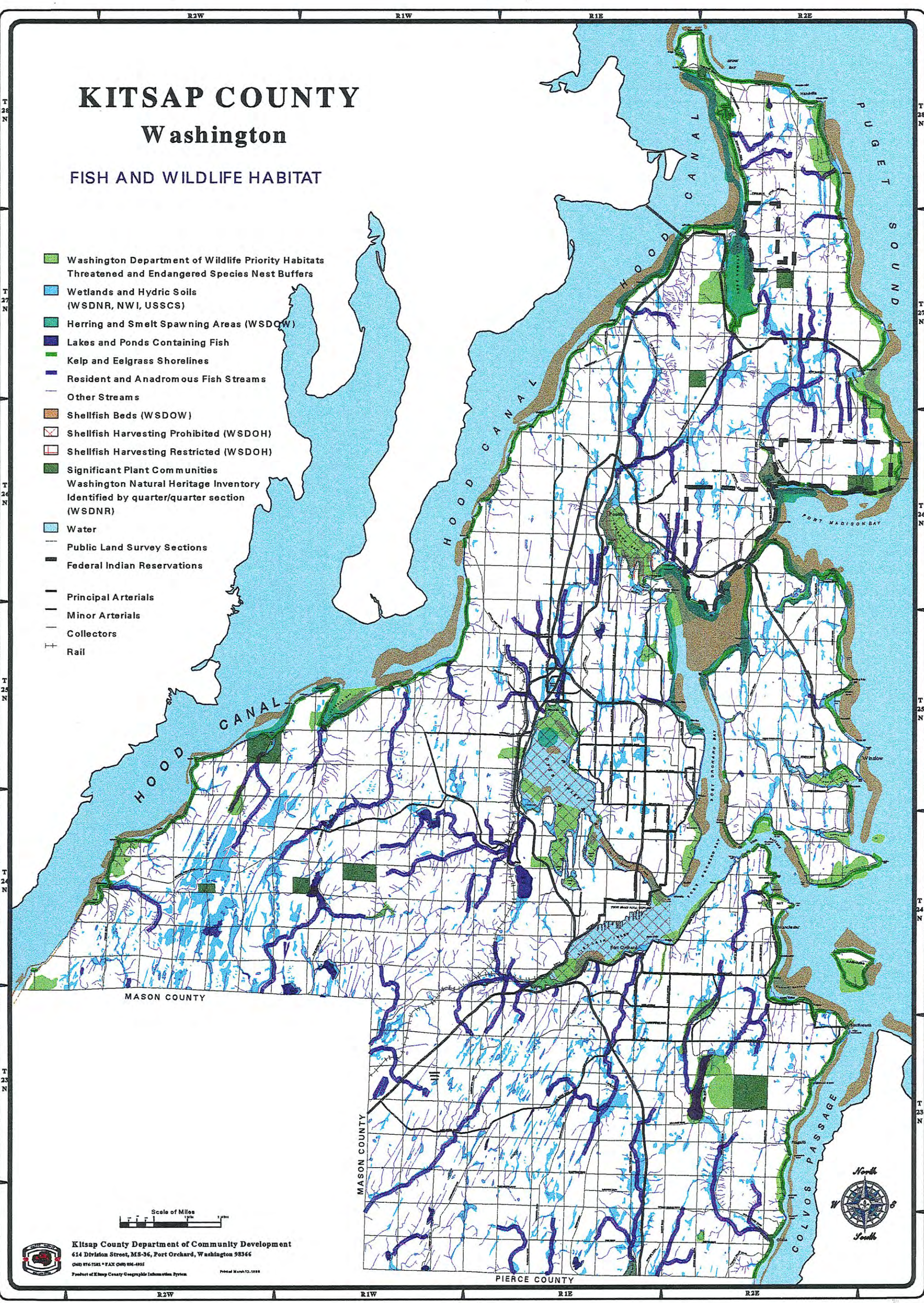
T 2 N


KITSAP COUNTY

Washington

FISH AND WILDLIFE HABITAT

-  Washington Department of Wildlife Priority Habitats
Threatened and Endangered Species Nest Buffers
-  Wetlands and Hydric Soils
(WSDNR, NWI, USSCS)
-  Herring and Smelt Spawning Areas (WSDQW)
-  Lakes and Ponds Containing Fish
-  Kelp and Eelgrass Shorelines
-  Resident and Anadromous Fish Streams
-  Other Streams
-  Shellfish Beds (WSDOW)
-  Shellfish Harvesting Prohibited (WSDOH)
-  Shellfish Harvesting Restricted (WSDOH)
-  Significant Plant Communities
Washington Natural Heritage Inventory
Identified by quarter/quarter section
(WSDNR)
-  Water
-  Public Land Survey Sections
-  Federal Indian Reservations
-  Principal Arterials
-  Minor Arterials
-  Collectors
-  Rail



 Kitsap County Department of Community Development
614 Division Street, MS-36, Fort Orchard, Washington 98346
360 876-7383 • FAX 360 856-4915
Product of Esri Map County Geographic Information System Printed March 12, 1998



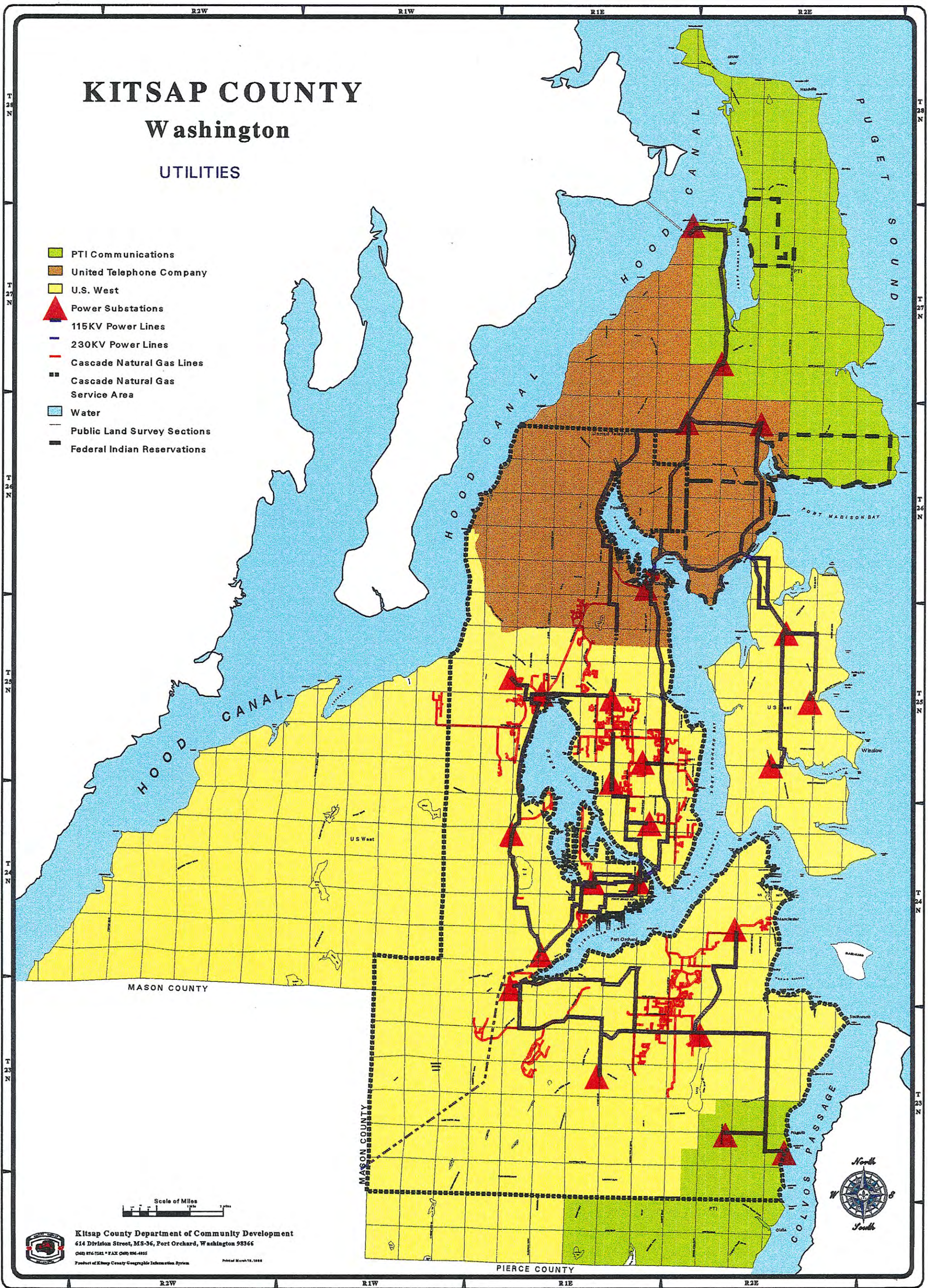
MASON COUNTY PIERCE COUNTY

KITSAP COUNTY

Washington

UTILITIES

- PTI Communications
- United Telephone Company
- U.S. West
- Power Substations
- 115KV Power Lines
- 230KV Power Lines
- Cascade Natural Gas Lines
- Cascade Natural Gas Service Area
- Water
- Public Land Survey Sections
- Federal Indian Reservations






Kitsap County Department of Community Development
 614 Division Street, MS-36, Fort Orchard, Washington 98346
 (360) 876-7321 • FAX (360) 896-4925
 Product of XMap County Geographic Information System Printed March 19, 1998

R2W R1W R1E R2E

KITSAP COUNTY Washington

Existing Electrical Transmission System Facilities

LEGEND EXISTING TRANSMISSION LINES

 BELOW 115KV
 115KV
 230KV

STATIONS PUGET CSTMR OTHER


 TRANS SWITCH
 TRANSMISSION
 DISTRIBUTION
 CABLE
 PUGET
 CSTMR
 OTHER

CSTMR: Facility owned/operated by Puget Power customer.
 OTHER: Facility owned/operated by utility other than Puget Power.

Notes:
 This map schematically depicts facilities owned and operated by Puget Power, its customers and select other utilities. Actual facility locations may not have been field checked and may differ from those depicted. This map may not depict all facilities belonging to other utilities.

DRAFT

For further information contact: Rita Perstac at (206)462-3016
 Puget Sound Power & Light Co., P.O. Box 97034 OBC-14S
 Bellevue, WA 98009-9734

 Land Planning GIS

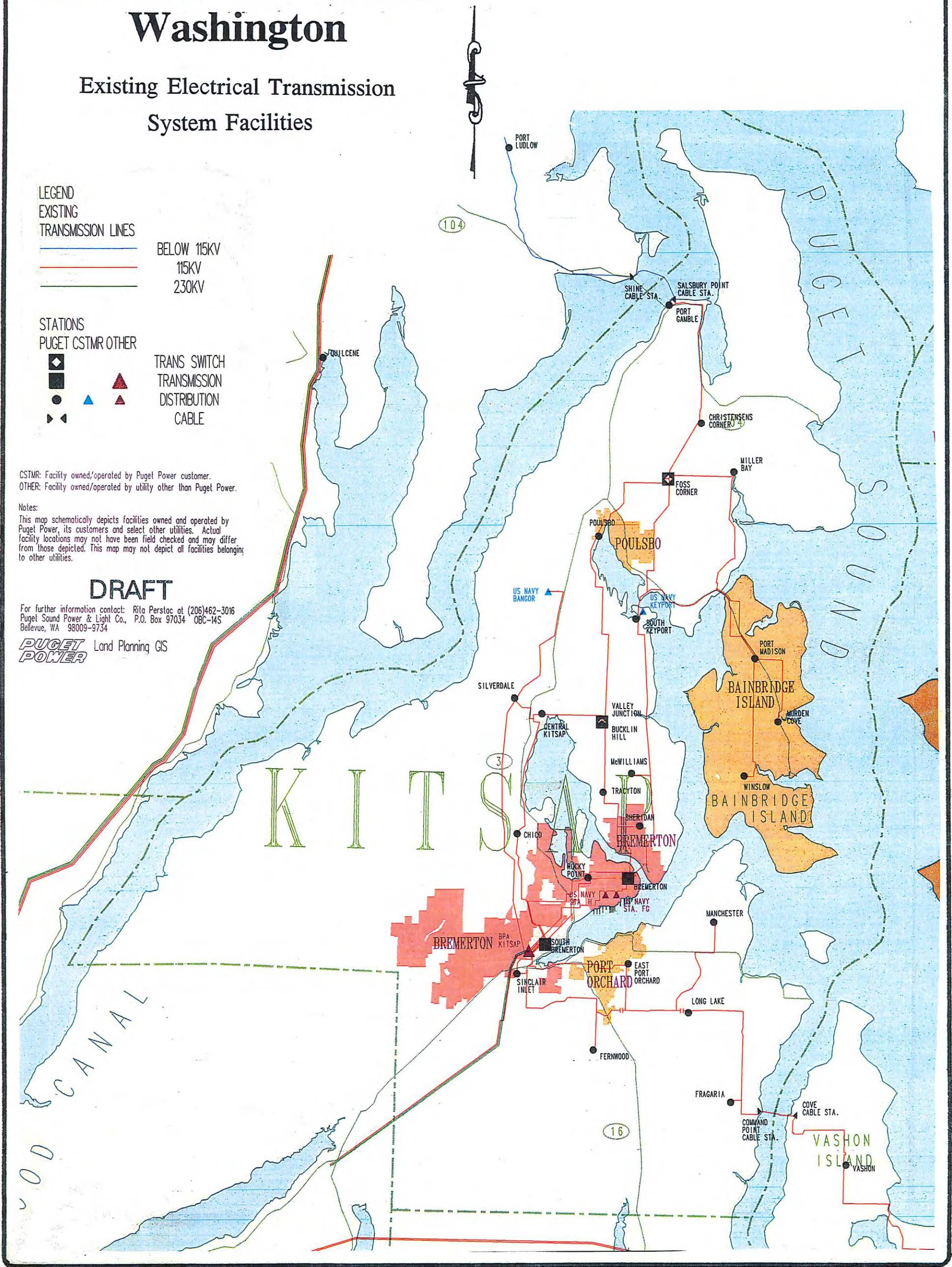


FIGURE A-UT-2

KITSAP COUNTY Washington

Proposed Electrical Transmission System Facilities

LEGEND EXISTING TRANSMISSION LINES

BELOW 115KV
115KV
230KV

PROPOSED

BELOW 115KV
115KV
230KV

STATIONS PUGET CSTMR OTHER

TRANS SWITCH
TRANSMISSION
DISTRIBUTION
CABLE

PUGET

OTHER

CSTMR: Facility owned/operated by Puget Power customer.
OTHER: Facility owned/operated by utility other than Puget Power.

Notes:
This map schematically depicts facilities owned and operated by Puget Power, its customers and select other utilities. Actual facility locations may not have been field checked and may differ from those depicted. This map may not depict all facilities belonging to other utilities.

DRAFT

For further information contact: Rita Perstac at (206)462-3016
Puget Sound Power & Light Co., P.O. Box 97034 OBC-14S
Bellevue, WA 98009-9734

PUGET POWER Land Planning GIS

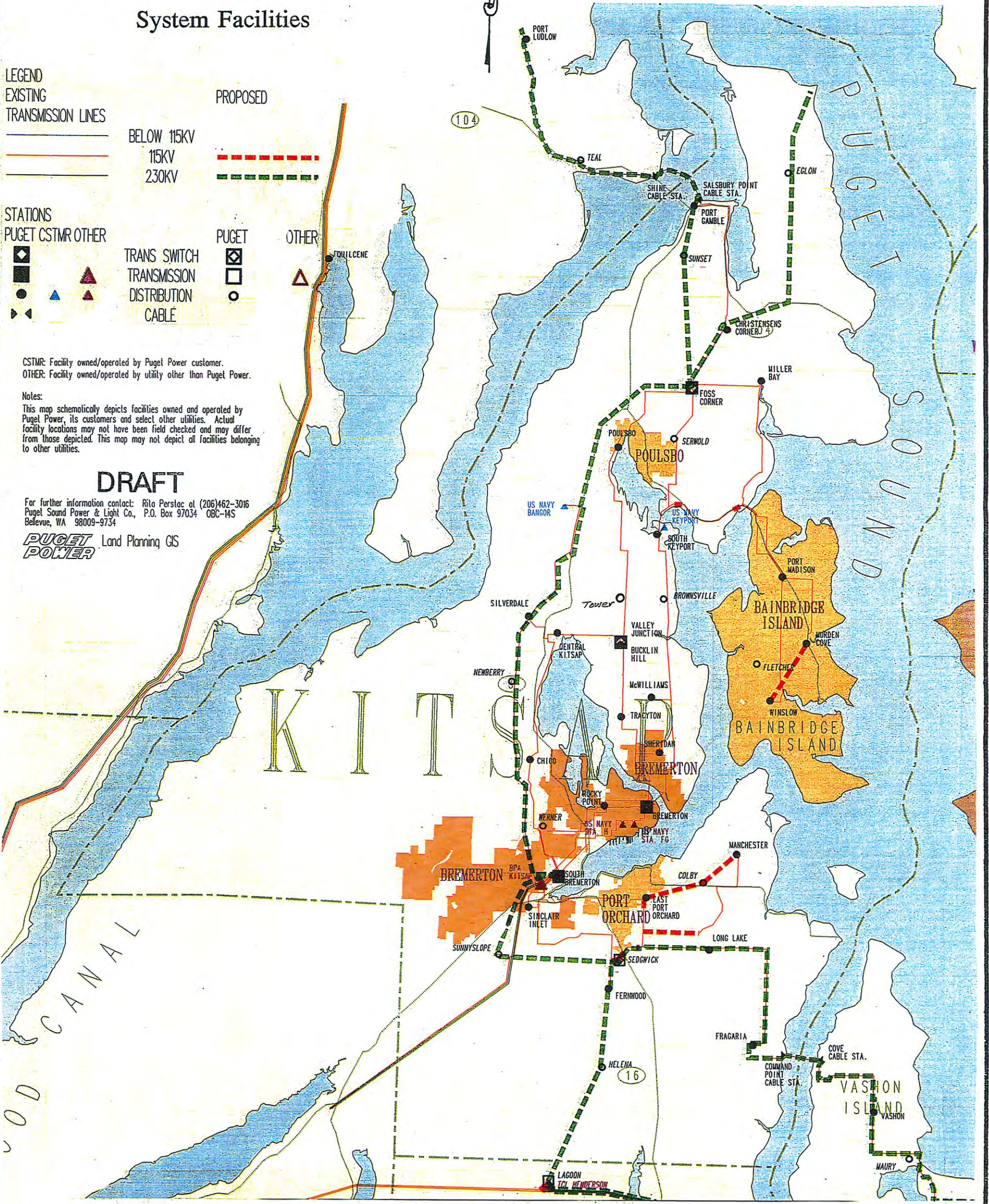

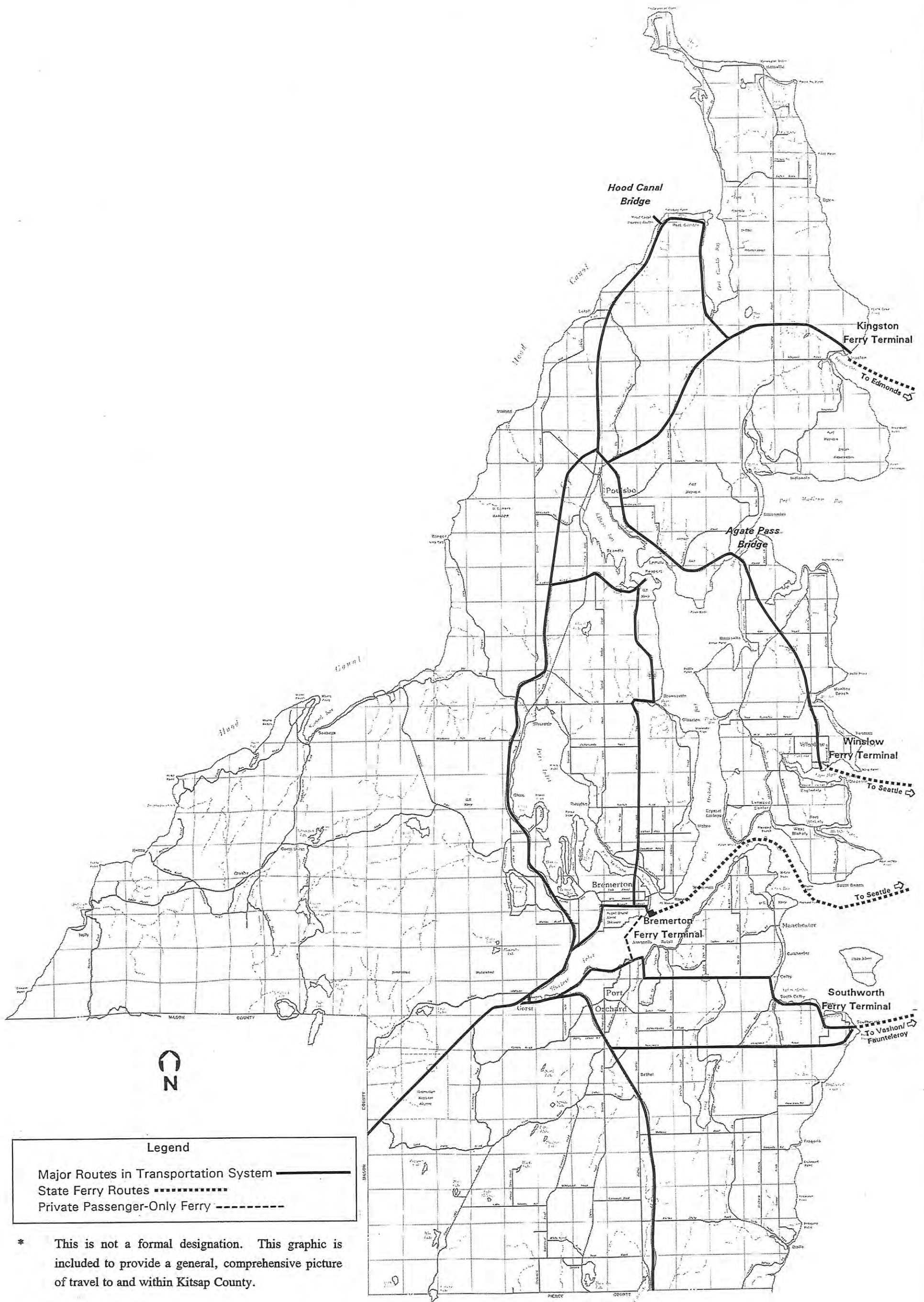


FIGURE A-UT-3



**Figure A-TR-1:
Major Travel Corridors**

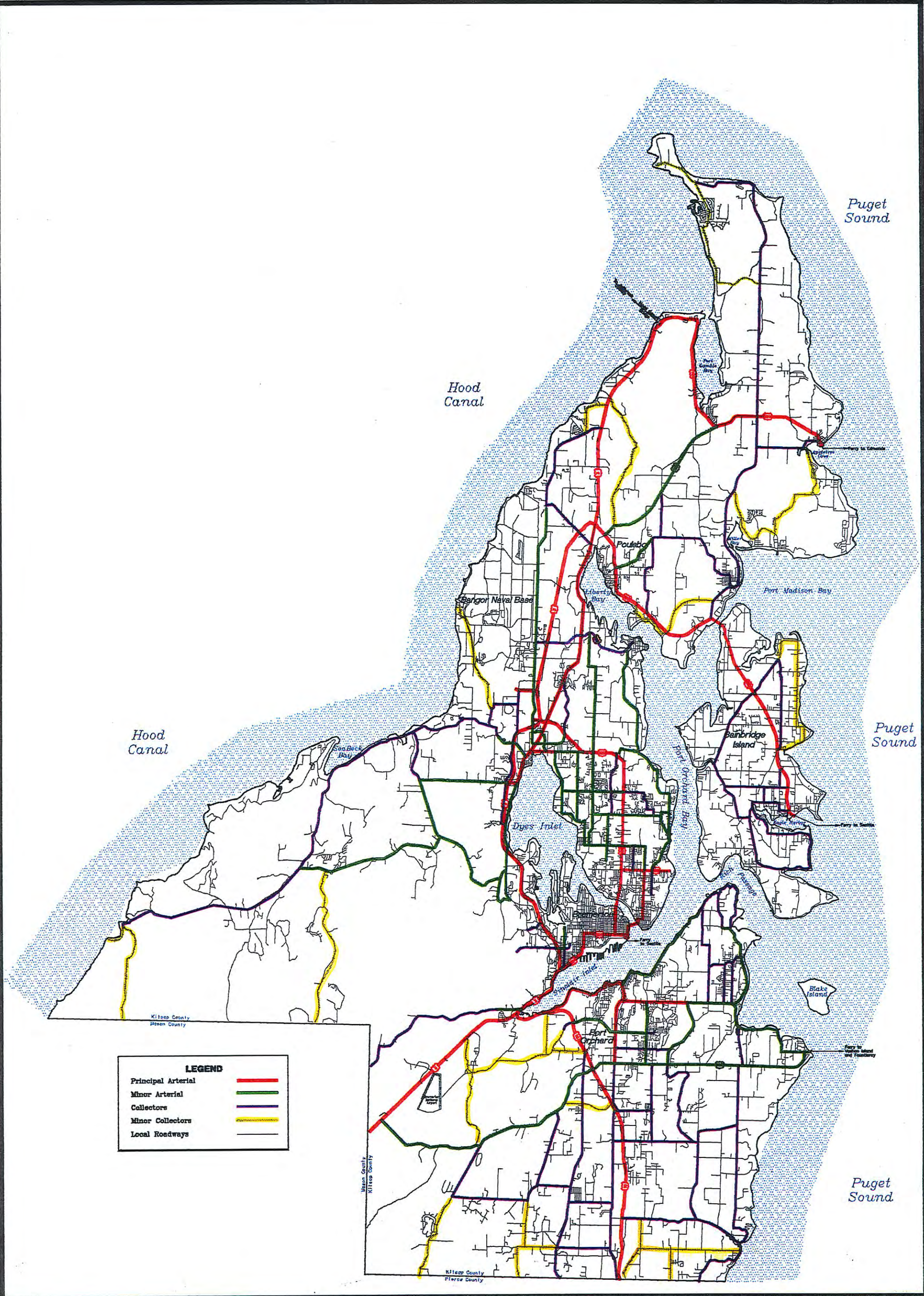
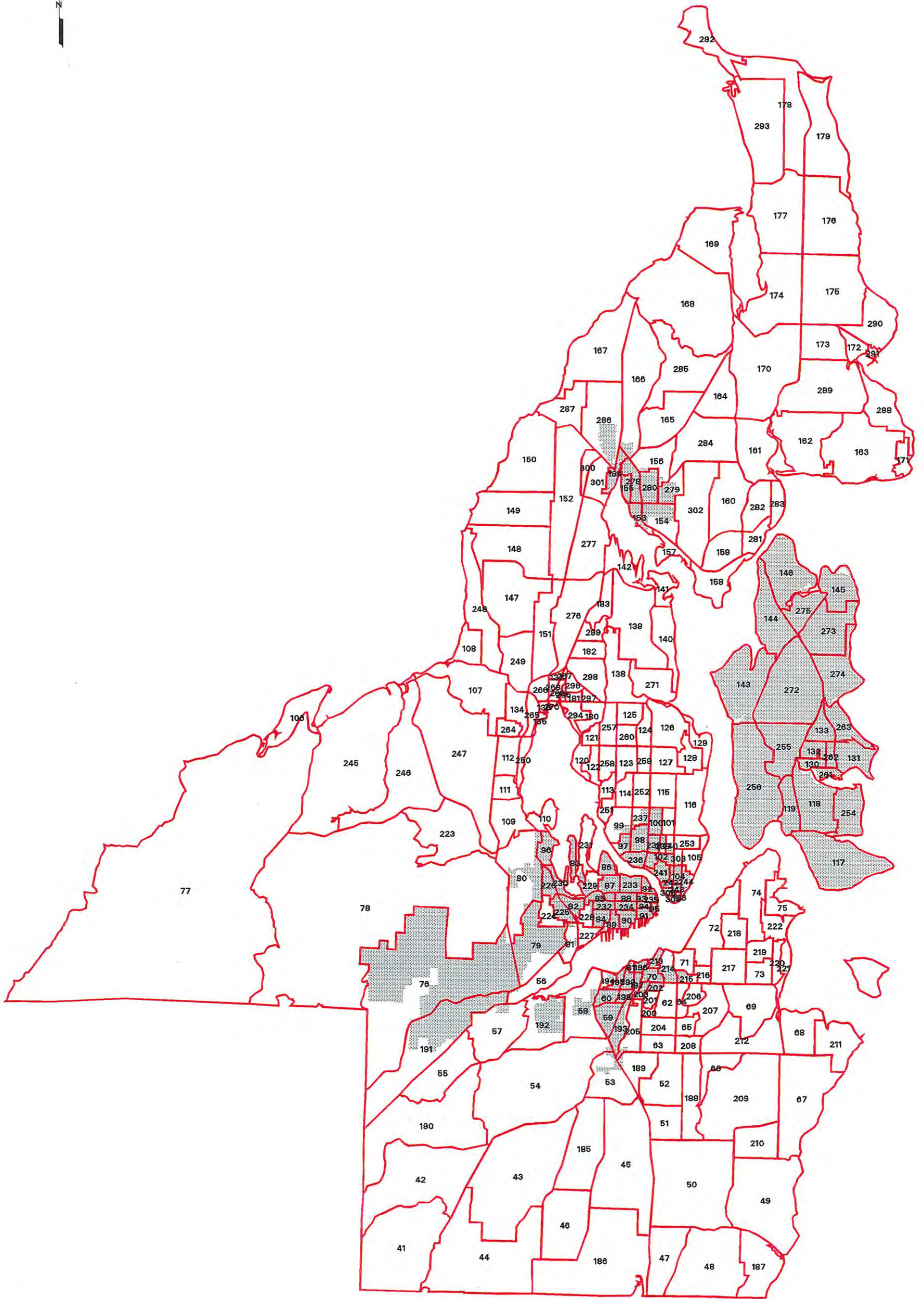
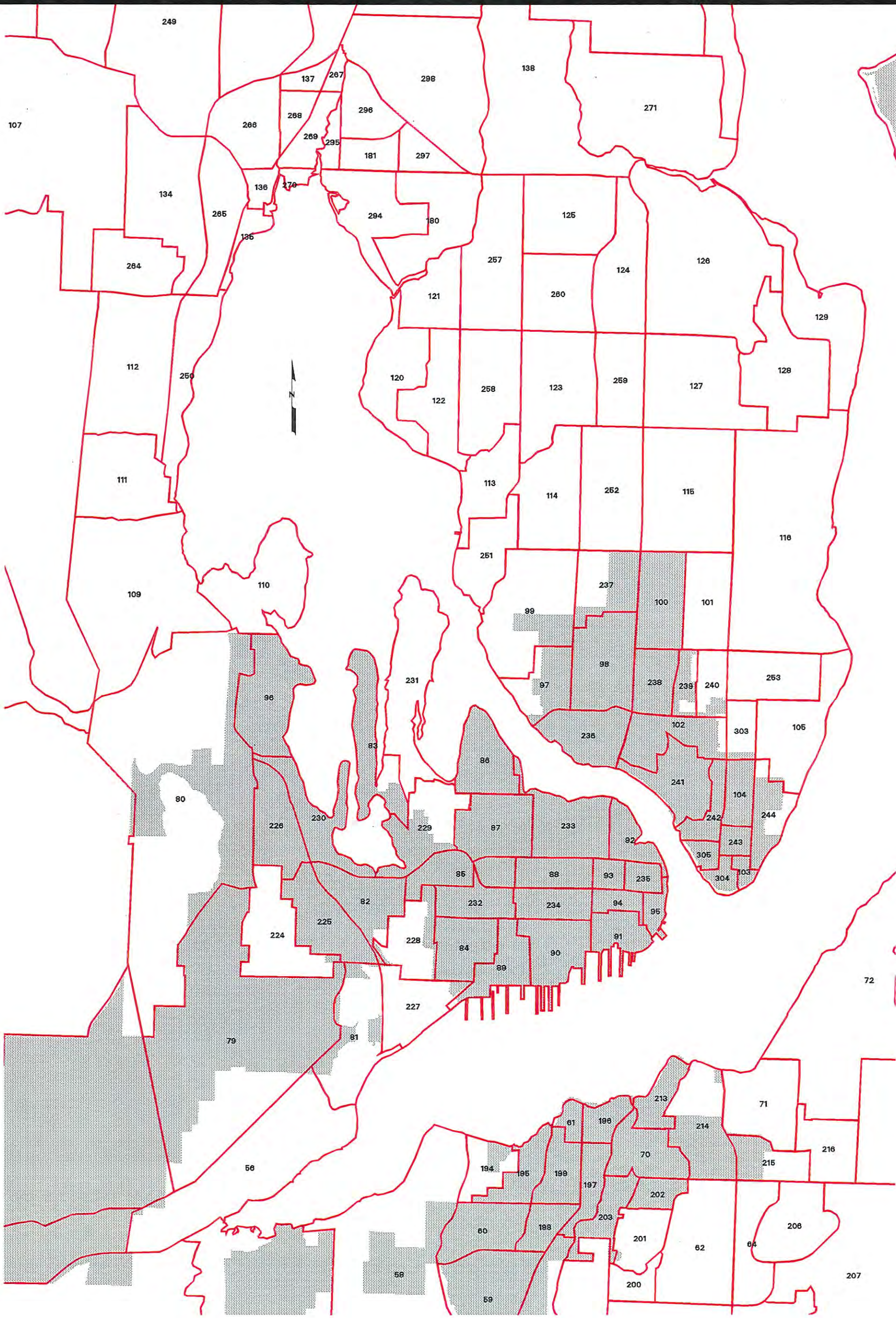


Figure A-TR-2:
Roadway Functional Classification System



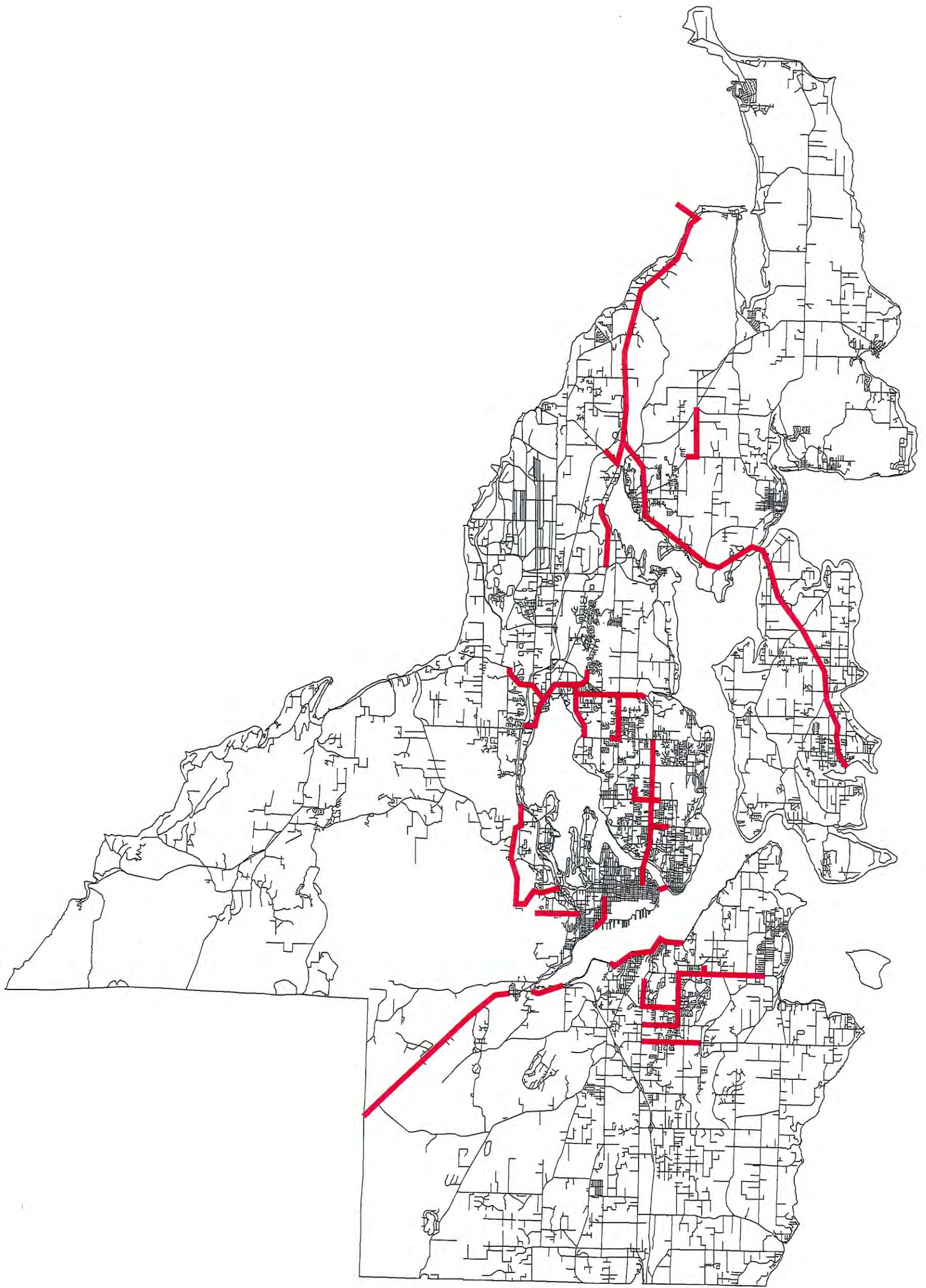
 Incorporated Areas

Figure A-TR-4: Transportation Analysis Zones



 Incorporated Areas

Figure A-TR-5: Transportation Analysis Zones (Bremerton Area)

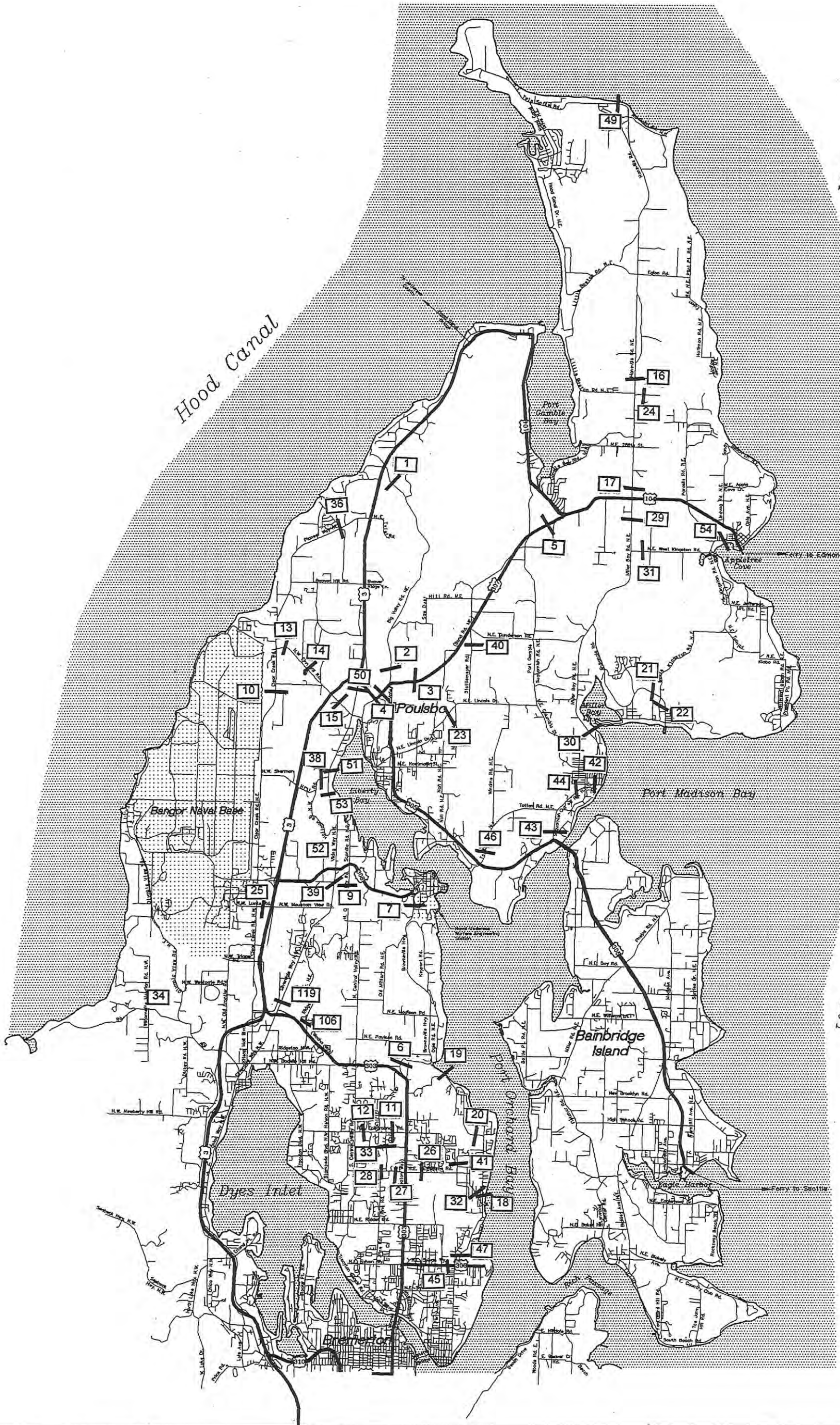


**Figure A-TR-25:
2012 Congested Roadway Links
Existing /Committed System**

Puget Sound

Hood Canal

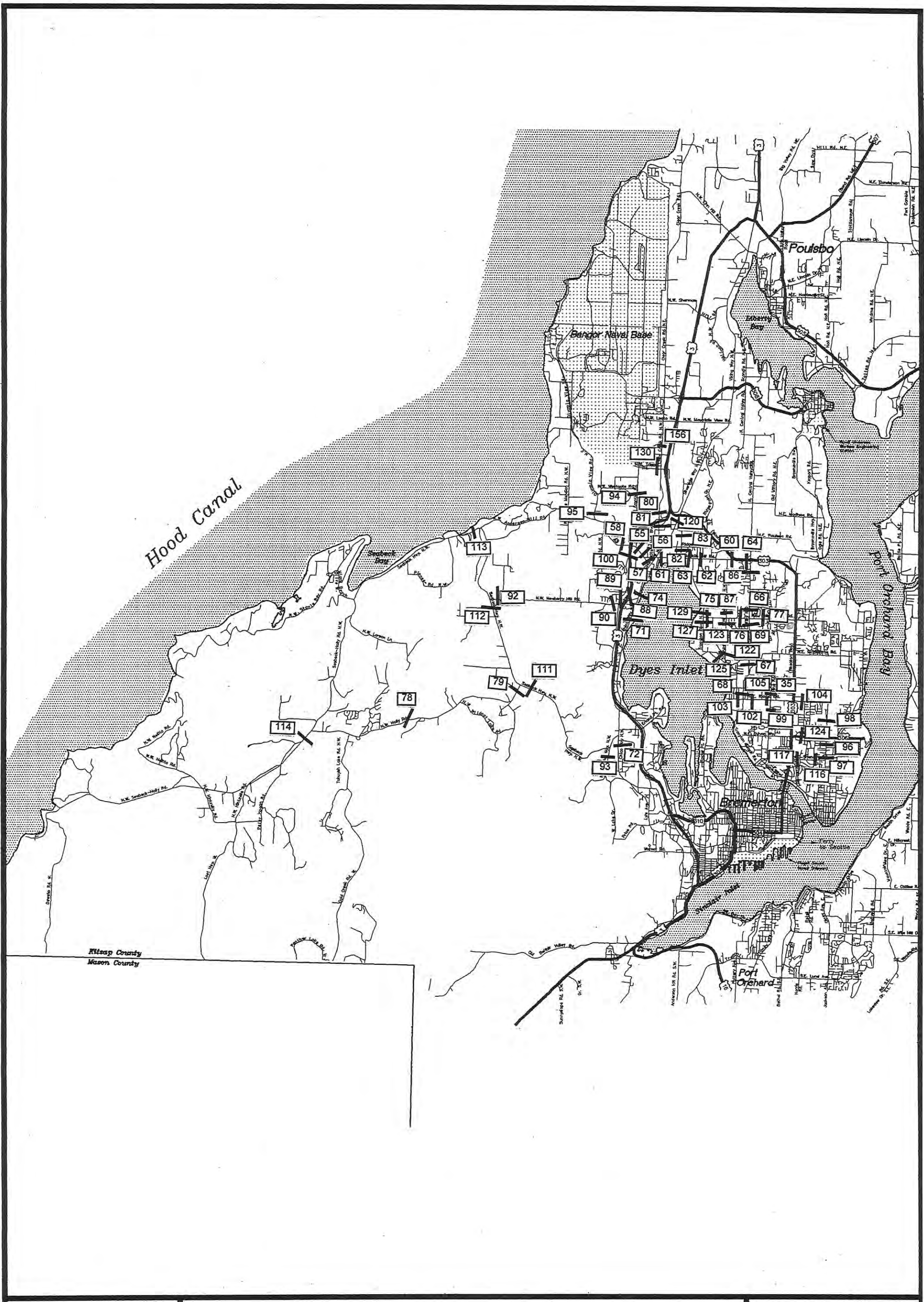
Puget Sound



K J S Associates, Inc.



Figure CF-TP-1
Roadway Facility Inventory (North)



Hood Canal

Bangor Naval Base

Poulsbo

Dyes Inlet

Port Orchard

Kitsap County
Mason County

Figure CF-TP-2
Roadway Facility Inventory (Central)

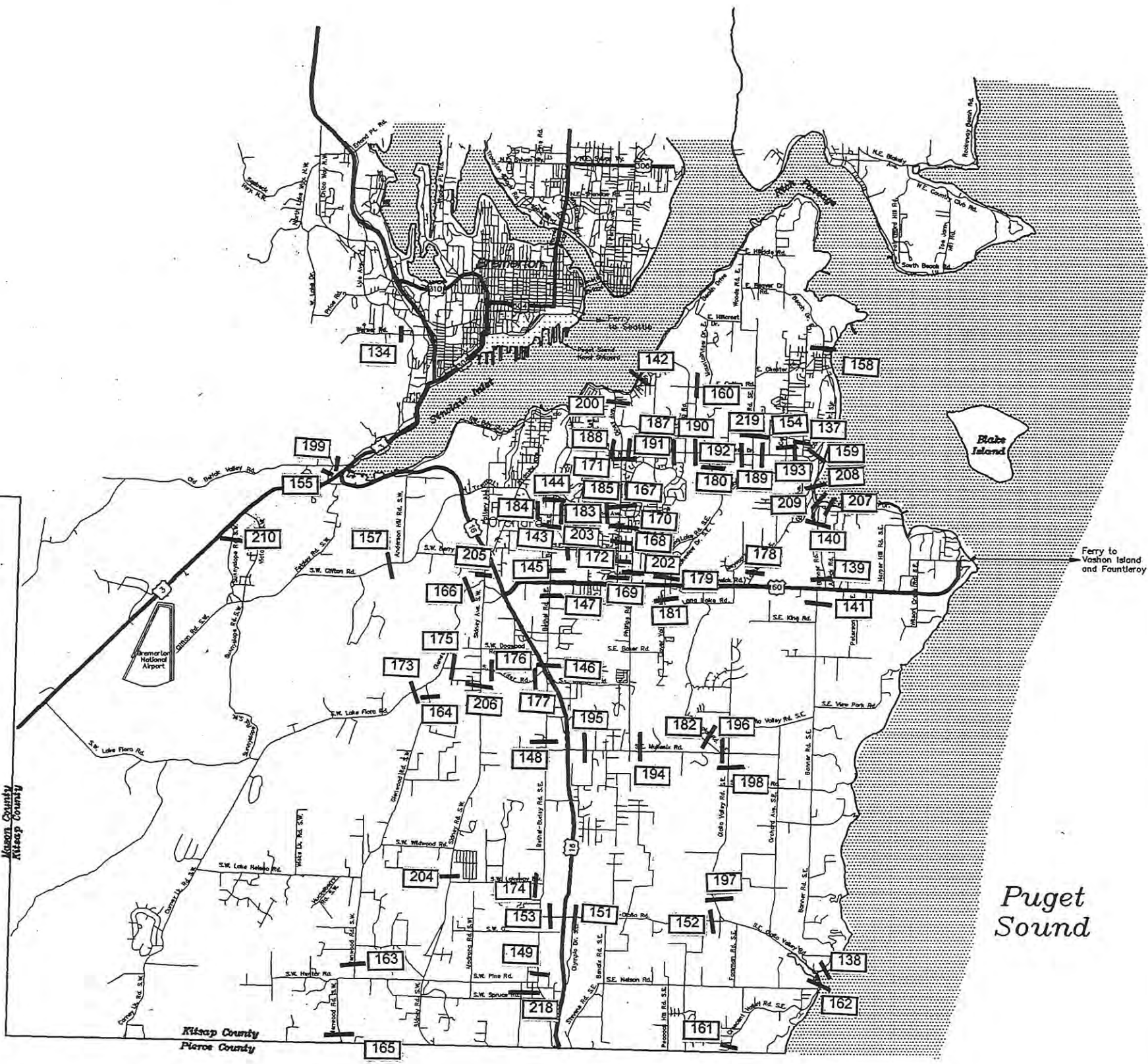

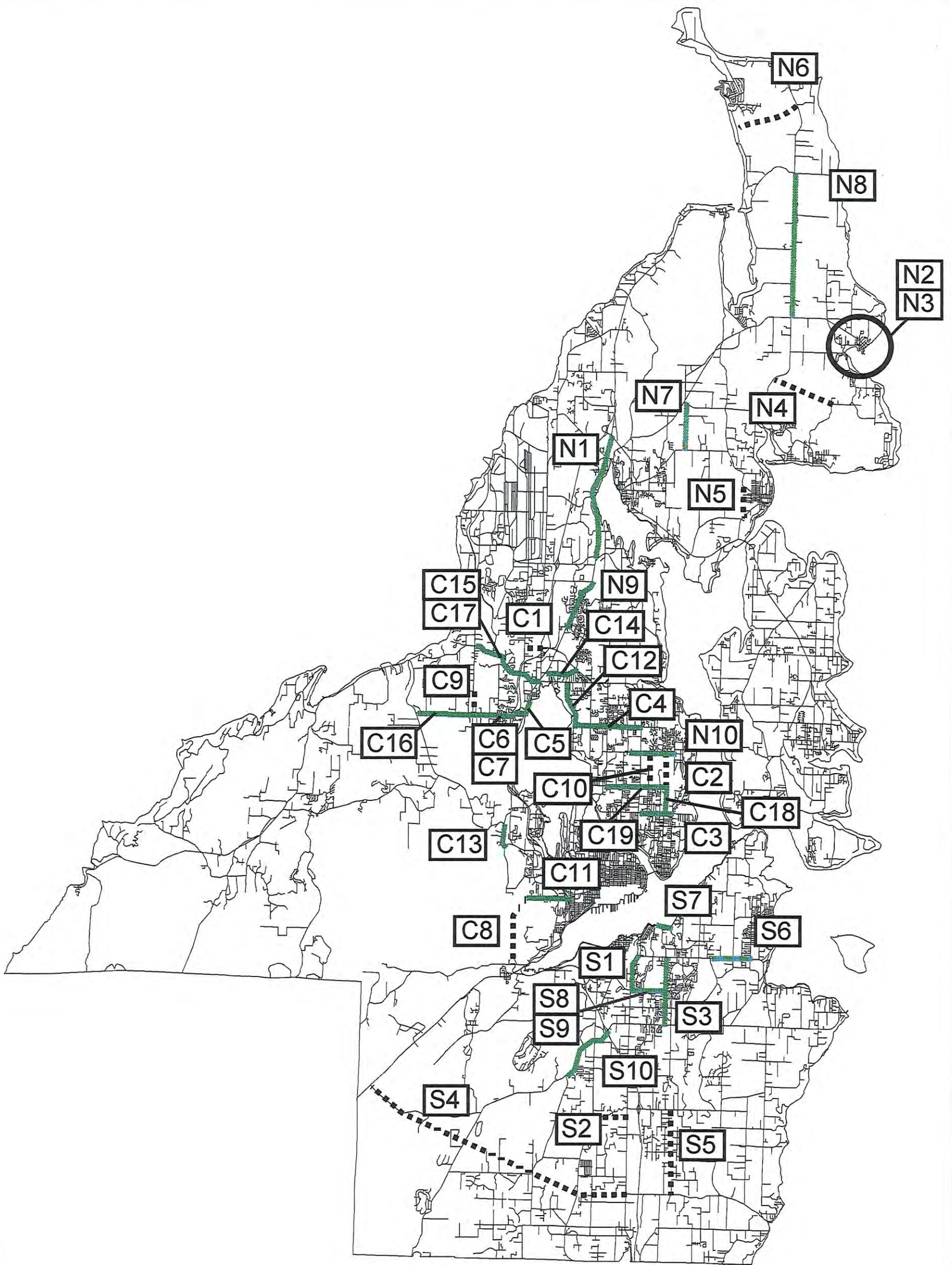


Figure CF-TP-3
Roadway Facility Inventory (South)



K J S Associates, Inc.





KITSAP COUNTY Washington

Fire Facilities

-  Manned Fire Stations
-  Unmanned Fire Stations

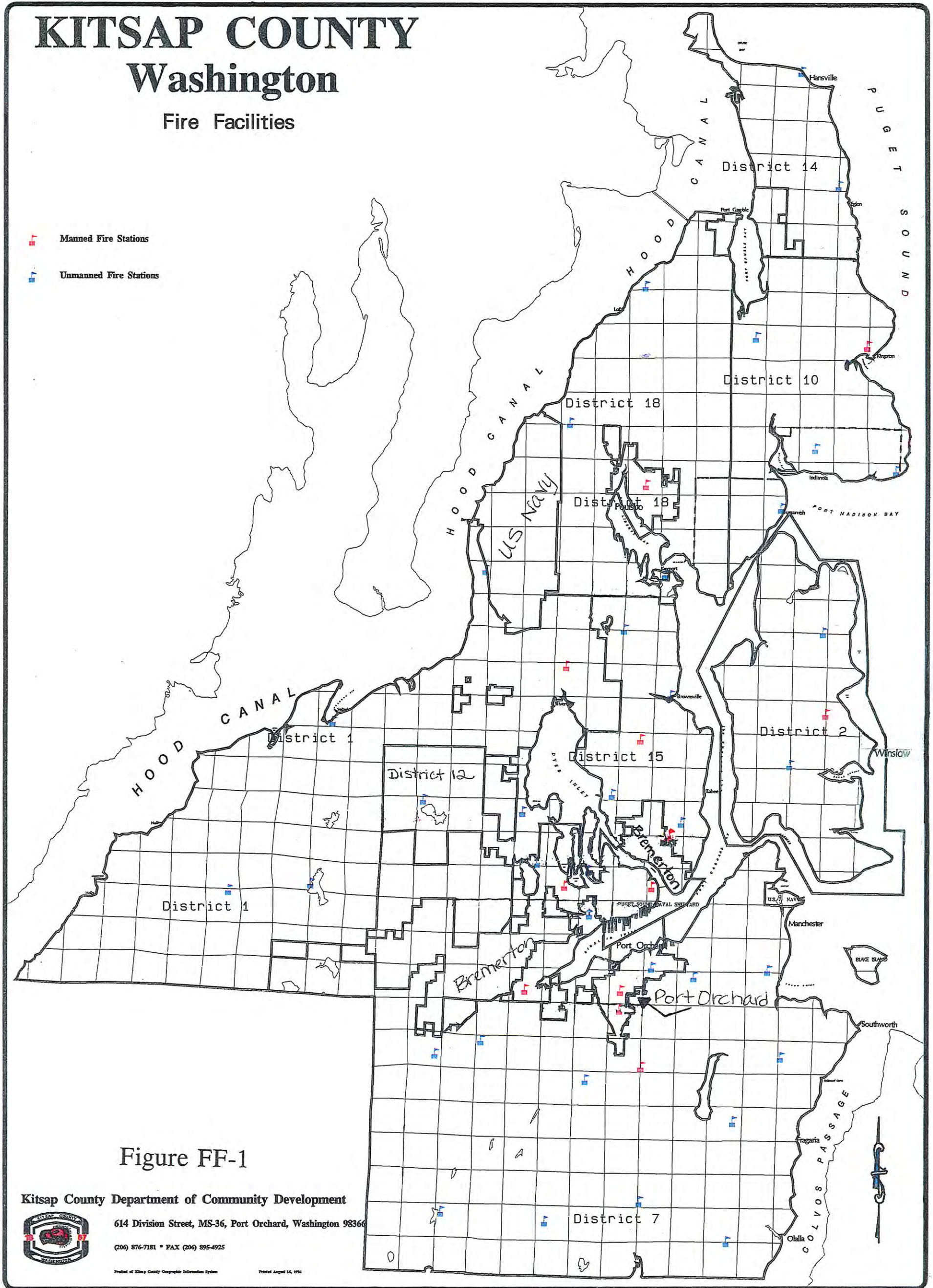


Figure FF-1

Kitsap County Department of Community Development

614 Division Street, MS-36, Port Orchard, Washington 98366

(206) 876-7181 • FAX (206) 895-4925



Product of Kitsap County Geographic Information System

Revised August 14, 1994

FIGURE CF-FF-1

Kitsap County, Washington

SANITARY SEWER FACILITIES

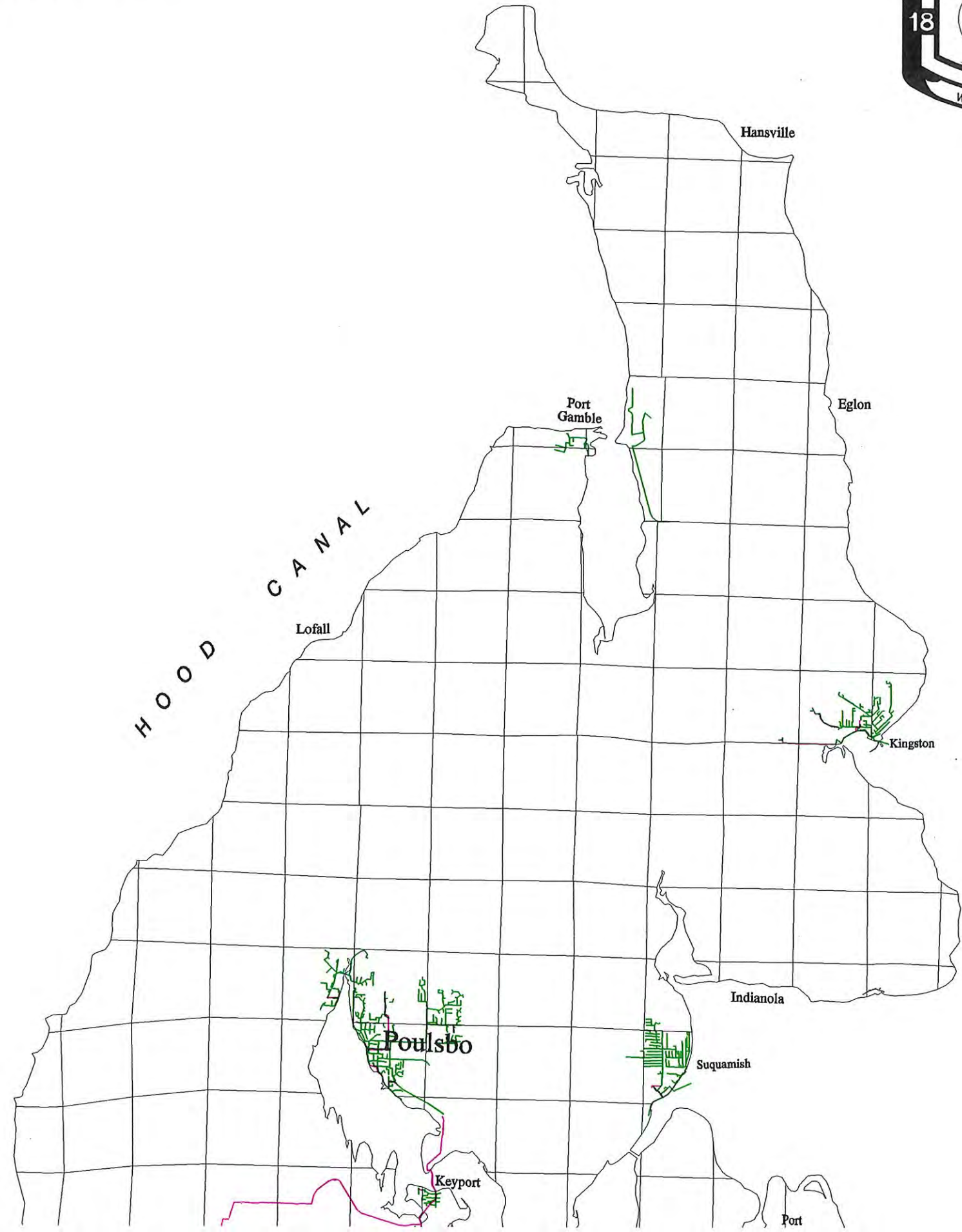
North Kitsap Area

Scale: 1"=9000'



KEY

- Section/Township/Range Lines
- Sanitary Sewers
- Sanitary Sewer Force Mains



Kitsap County, Washington

SANITARY SEWER FACILITIES

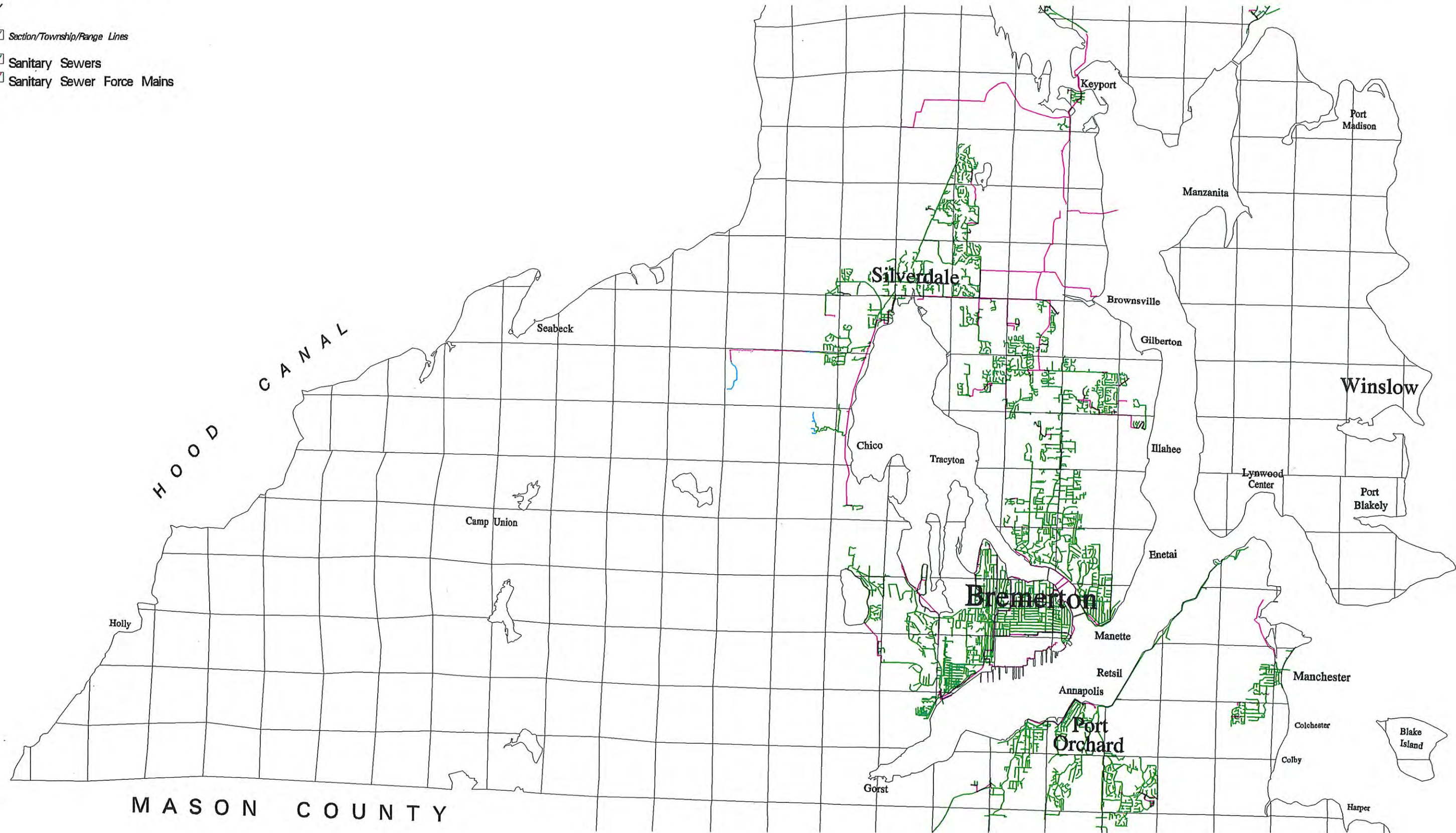
Central Kitsap Area

Scale: 1"=9000'



KEY

- Section/Township/Range Lines
- Sanitary Sewers
- Sanitary Sewer Force Mains

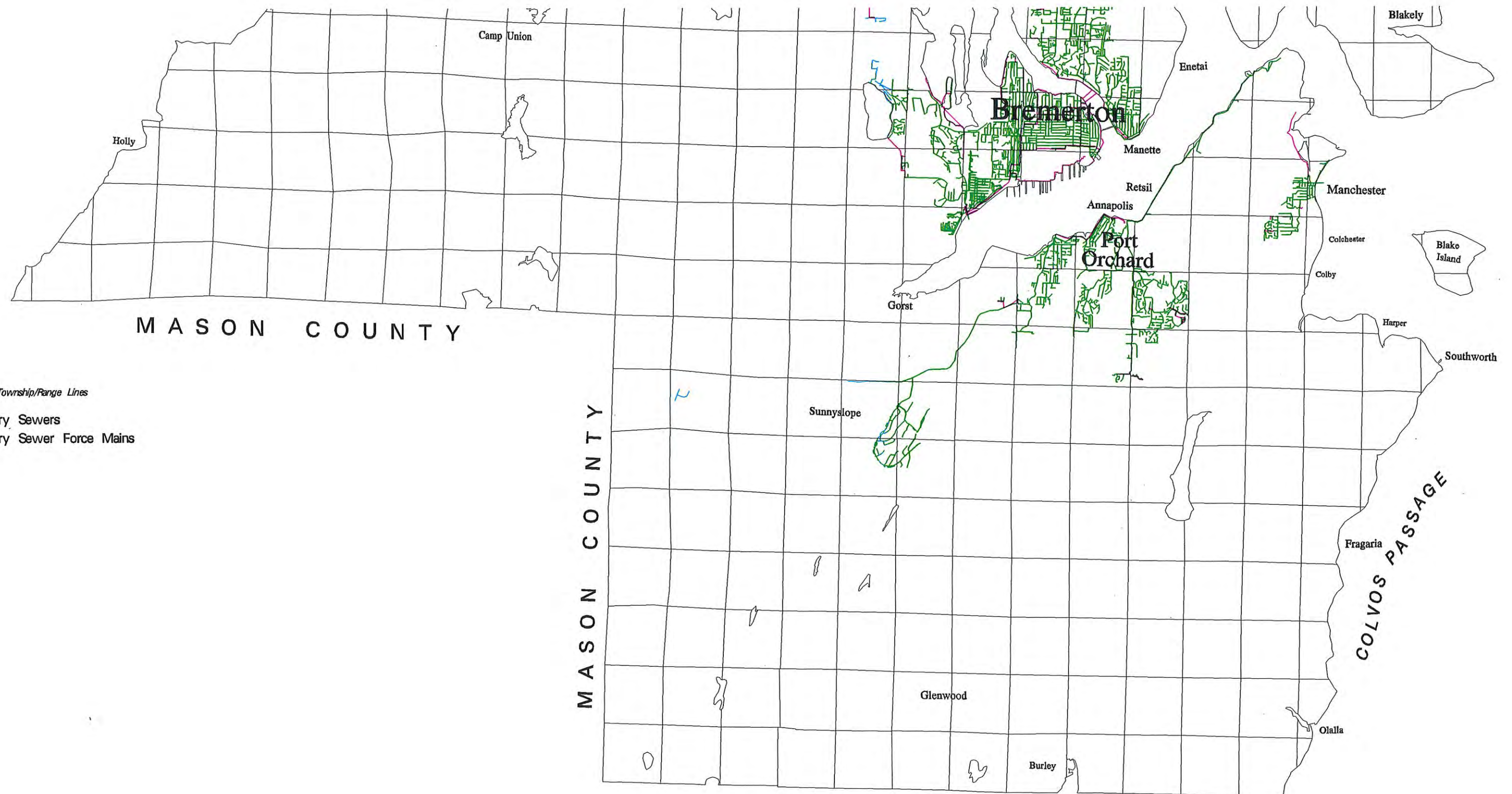


Kitsap County, Washington

SANITARY SEWER FACILITIES

South Kitsap Area

Scale: 1"=9000'



- KEY
- Section/Township/Range Lines
 - Sanitary Sewers
 - Sanitary Sewer Force Mains

MASON COUNTY

MASON COUNTY

PIERCE COUNTY

COLVOS PASSAGE

Kitsap County, Washington









SURFACE & STORM WATER FACILITIES

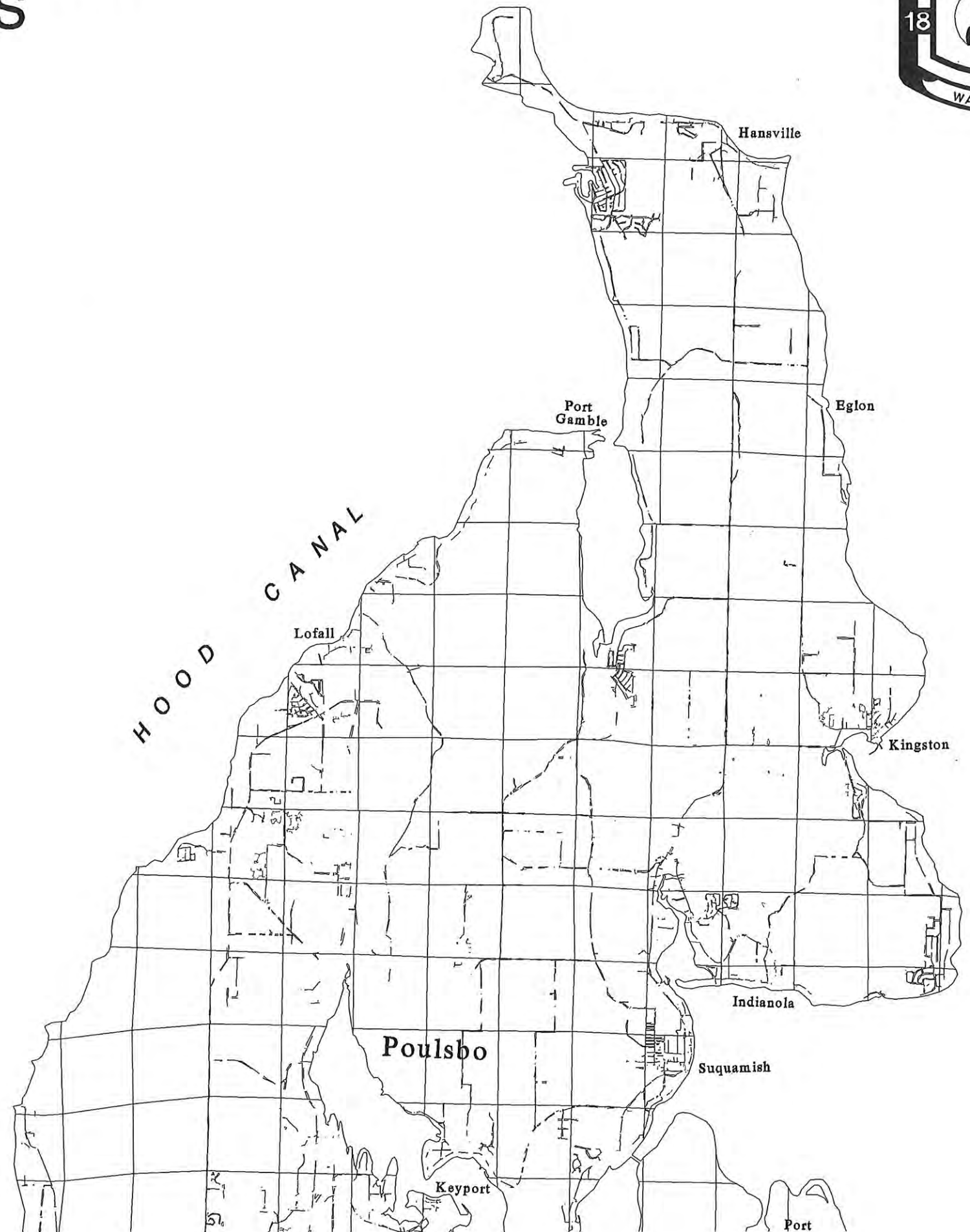
North Kitsap Area

Scale: 1"=9000'



KEY

-  Section/Township/Range Lines
-  PIPE STRUCTURE
-  BIOSWALE
-  DITCH LINE
-  EASEMENT
-  FILTER STRIP
-  PONDS OTHER THAN SURFACE WATER FACILITY
-  SURFACE WATER POND



Kitsap County, Washington

SURFACE & STORM WATER FACILITIES

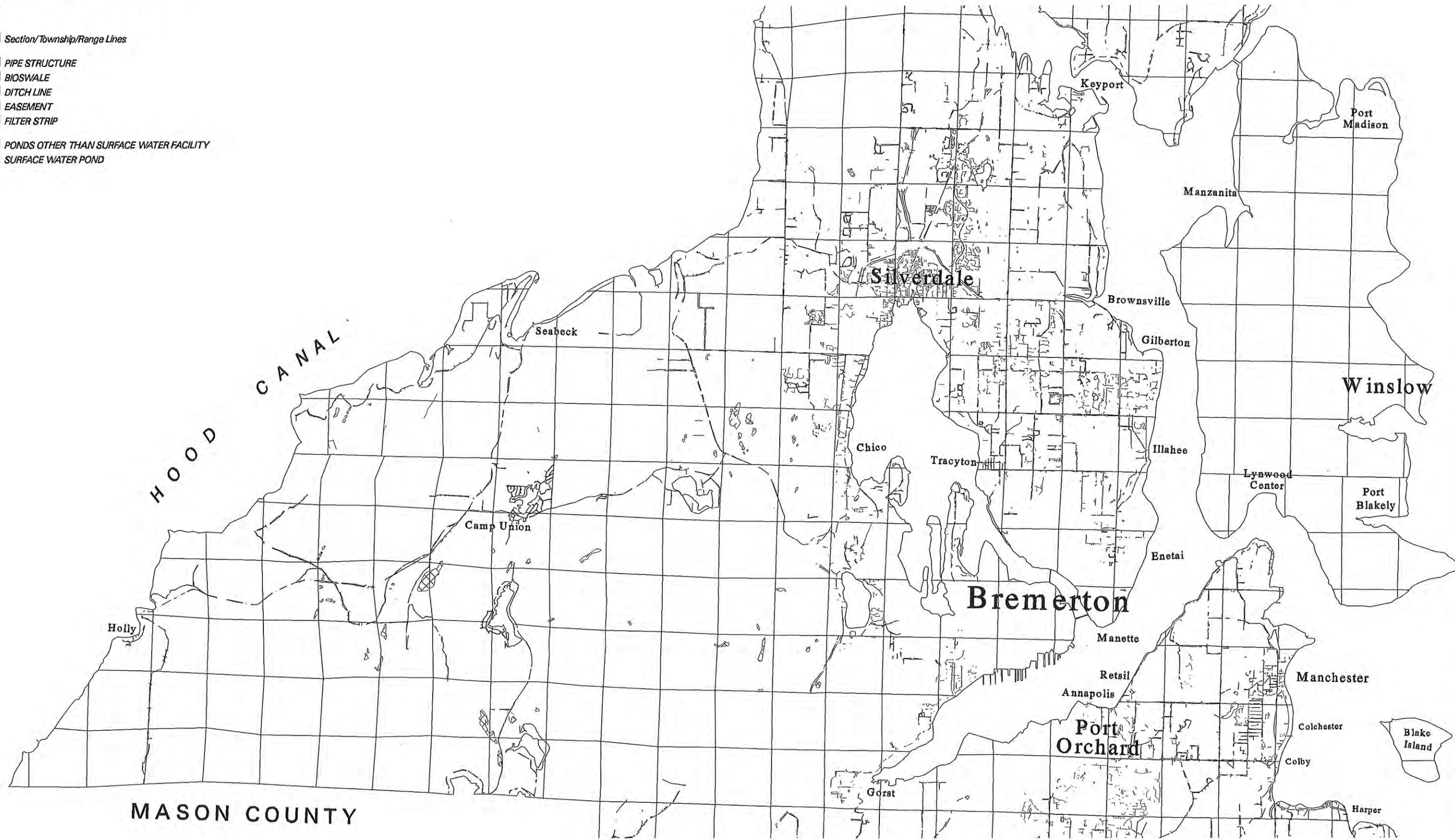
Central Kitsap Area

Scale: 1"=9000'



KEY

- Section/Township/Range Lines
- PIPE STRUCTURE
- BIOSWALE
- DITCH LINE
- EASEMENT
- FILTER STRIP
- POND OTHER THAN SURFACE WATER FACILITY
- SURFACE WATER POND

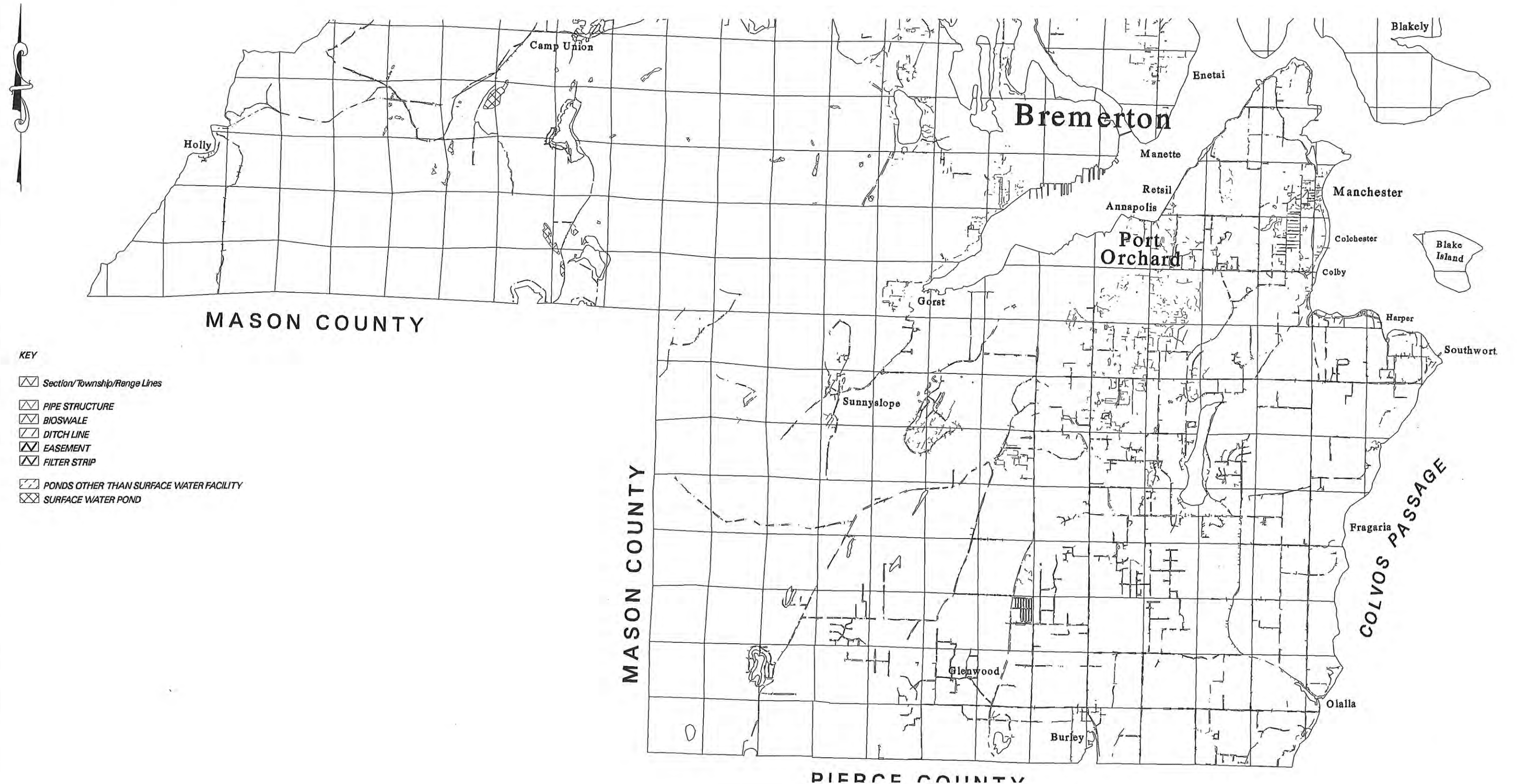


Kitsap County, Washington









SURFACE & STORM WATER FACILITIES

South Kitsap Area

Scale: 1"=9000'



KEY


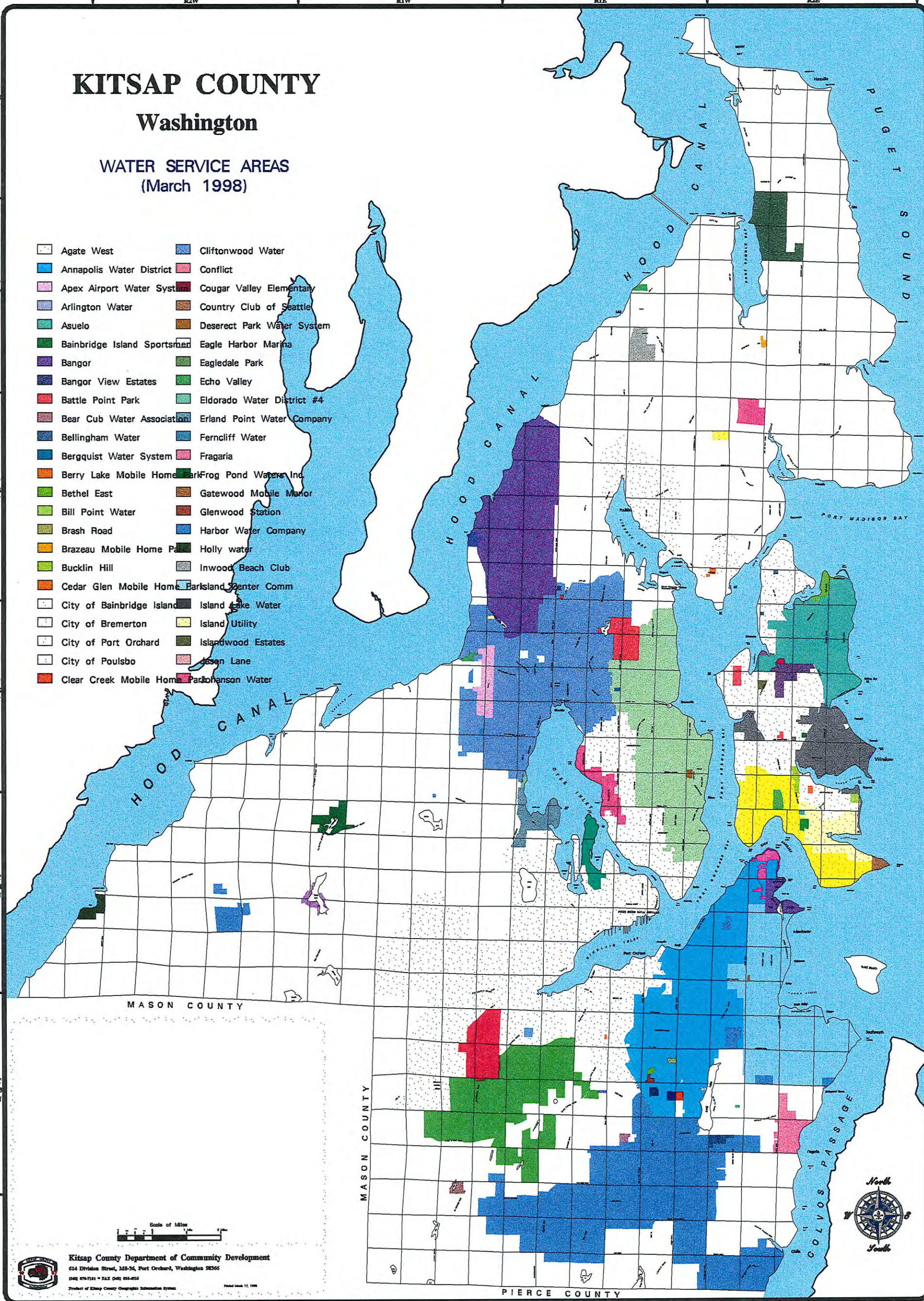
-  Section/Township/Range Lines
-  PIPE STRUCTURE
-  BIOSWALE
-  DITCH LINE
-  EASEMENT
-  FILTER STRIP
-  PONDS OTHER THAN SURFACE WATER FACILITY
-  SURFACE WATER POND

KITSAP COUNTY

Washington

WATER SERVICE AREAS (March 1998)

- | | | | |
|--|------------------------------|--|----------------------------|
| | Agate West | | Cliftonwood Water |
| | Annapolis Water District | | Conflict |
| | Apex Airport Water System | | Cougar Valley Elementary |
| | Arlington Water | | Country Club of Seattle |
| | Asuelo | | Deserect Park Water System |
| | Bainbridge Island Sportsmen | | Eagle Harbor Marina |
| | Bangor | | Eagledale Park |
| | Bangor View Estates | | Echo Valley |
| | Battle Point Park | | Eldorado Water District #4 |
| | Bear Cub Water Association | | Erland Point Water Company |
| | Bellingham Water | | Ferndale Water |
| | Bergquist Water System | | Fragaria |
| | Berry Lake Mobile Home Park | | Frog Pond Waters Inc. |
| | Bethel East | | Gatewood Mobile Manor |
| | Bill Point Water | | Glenwood Station |
| | Brash Road | | Harbor Water Company |
| | Brazeau Mobile Home Park | | Holly water |
| | Bucklin Hill | | Inwood Beach Club |
| | Cedar Glen Mobile Home Park | | Island Center Comm |
| | City of Bainbridge Island | | Island Lake Water |
| | City of Bremerton | | Island Utility |
| | City of Port Orchard | | Islandwood Estates |
| | City of Poulsbo | | Jessen Lane |
| | Clear Creek Mobile Home Park | | Johnson Water |



Kitsap County Department of Community Development
 614 Division Street, MS-36, Port Orchard, Washington 98366
 (206) 876-7311 • FAX (206) 858-8923
 Product of Kitsap County Geographic Information System Printed March 12, 1998



