




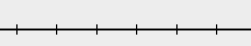





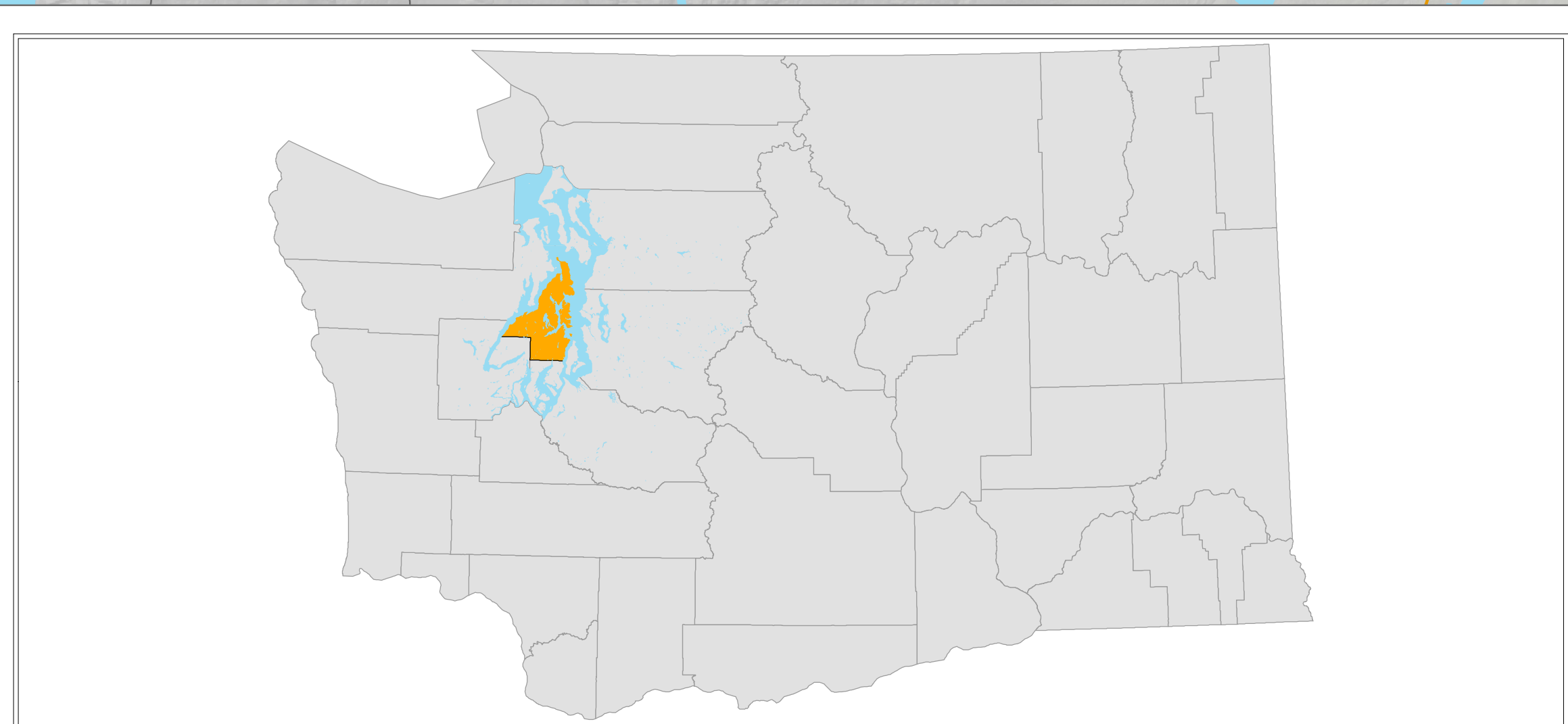


Kitsap County Transportation Network

Locations of roads, ferry routes, and other information relative to transportation

Legend


- | | | | | | | | |
|---|----------------|---|------------------|---|--------------------|---|---------------------|
|  | Local Roads |  | Park & Ride Lots |  | Ferry Terminals |  | Helipad |
|  | State Highways |  | Railroad Lines |  | Ferry Routes |  | Airport or airstrip |
|  | Arterial Roads | | |  | Tribal Reservation |  | Military Facility |



Disclaimer:
This map is a snapshot of the data indicated on the Published Date. The information on this map may have been collected from various sources and can change over time without notice. While great care was taken in making this map, there is no guarantee or warranty of its accuracy as to labeling, placement or location of any geographic features present. This map is intended for informational purposes only and is not a substitute for a field survey. Kitsap County and its officials and employees assume no responsibility or legal liability for the accuracy, completeness, reliability, or timeliness of any information on this map.

Data Sources:
Kitsap County GIS
Washington Department of Natural Resources

0 0.5 1 2 3 4 5 Miles



Map Date: March 20, 2025



Kitsap County Department of Information Services
Application Services Division
614 Division Street, MS-21
Port Orchard, Washington 98366-4614
(360) 337-5777
<https://www.kitsapgov.com/gis/Pages/GIS.aspx>

R3W

R2W

R1W

R1E

R2E

R3E

T 28 N

T 27 N

T 26 N

T 25 N

T 24 N

T 23 N

T 22 N

T 28 N

T 27 N

T 26 N

T 25 N

T 24 N

T 23 N

T 22 N