
























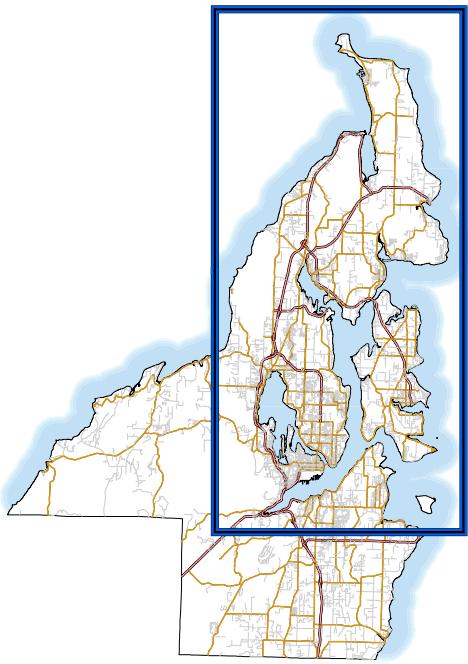


Kitsap County North Comprehensive Plan

Preferred Alternative

-  Urban Growth Area
 -  Incorporated City
 -  Reservation Boundaries
 -  Limited Area of More Intense Rural Development - Type I
 -  Limited Area of More Intense Rural Development - Type III
-
-  Rural Residential
 -  Urban Reserve
 -  Rural Protection
 -  Rural Wooded
 -  Mineral Resource
 -  Forest Resource Lands
-
-  Rural Commercial
 -  Rural Industrial
-
-  Urban Industrial
 -  Urban High-Intensity Commercial/Mixed Use
 -  Urban Low-Intensity Commercial/Mixed Use
-
-  Urban Low-Density Residential
 -  Urban Medium/High-Density Residential
-
-  Limited Area of More Intense Rural Development-Type III
 -  Limited Area of More Intense Rural Development-Type I
 -  Poulsbo Urban Transition Area
-
-  Public Facility
 -  Incorporated City
 -  Military
 -  Tribal Land



This map was created from existing map sources, not from field surveys. While great care was taken in using the most current map sources available, no warranties of any sort, including accuracy, fitness, or merchantability accompany this product. The user of this map assumes responsibility for determining its suitability for its intended use.

* THIS MAP IS NOT A SUBSTITUTE FOR FIELD SURVEY *

Map Date: June, 2012

Kitsap County
Department of Community Development
614 Division Street, MS-36
Port Orchard, Washington 98366
VOICE (360) 337-5777 * FAX (360) 337-4925

0 2,500 5,000 10,000 15,000 20,000 Feet

