









Kitsap County South

No Action Alternative
and
Alternative 1

Map Correction Draft

-  Urban Growth Area Boundary
-  Incorporated City Boundary
-  State Highway
-  Major Road
-  Collector / Arterial
-  Local Access/Local Road
-  Railroad Lines
-  Greater Puget Sound Hydrology



This map was created from existing map sources, not from field surveys. While great care was taken in using the most current map sources available, no warranties of any sort, including accuracy, fitness, or merchantability accompany this product. The user of this map assumes responsibility for determining its suitability for its intended use.

* THIS MAP IS NOT A SUBSTITUTE FOR FIELD SURVEY *

Map Date: August, 2012

Kitsap County
Department of Community Development
614 Division Street, MS-36
Port Orchard, Washington 98366
VOICE (360) 337-5777 * FAX (360) 337-4925

0 2,500 5,000 10,000 15,000 20,000 Feet

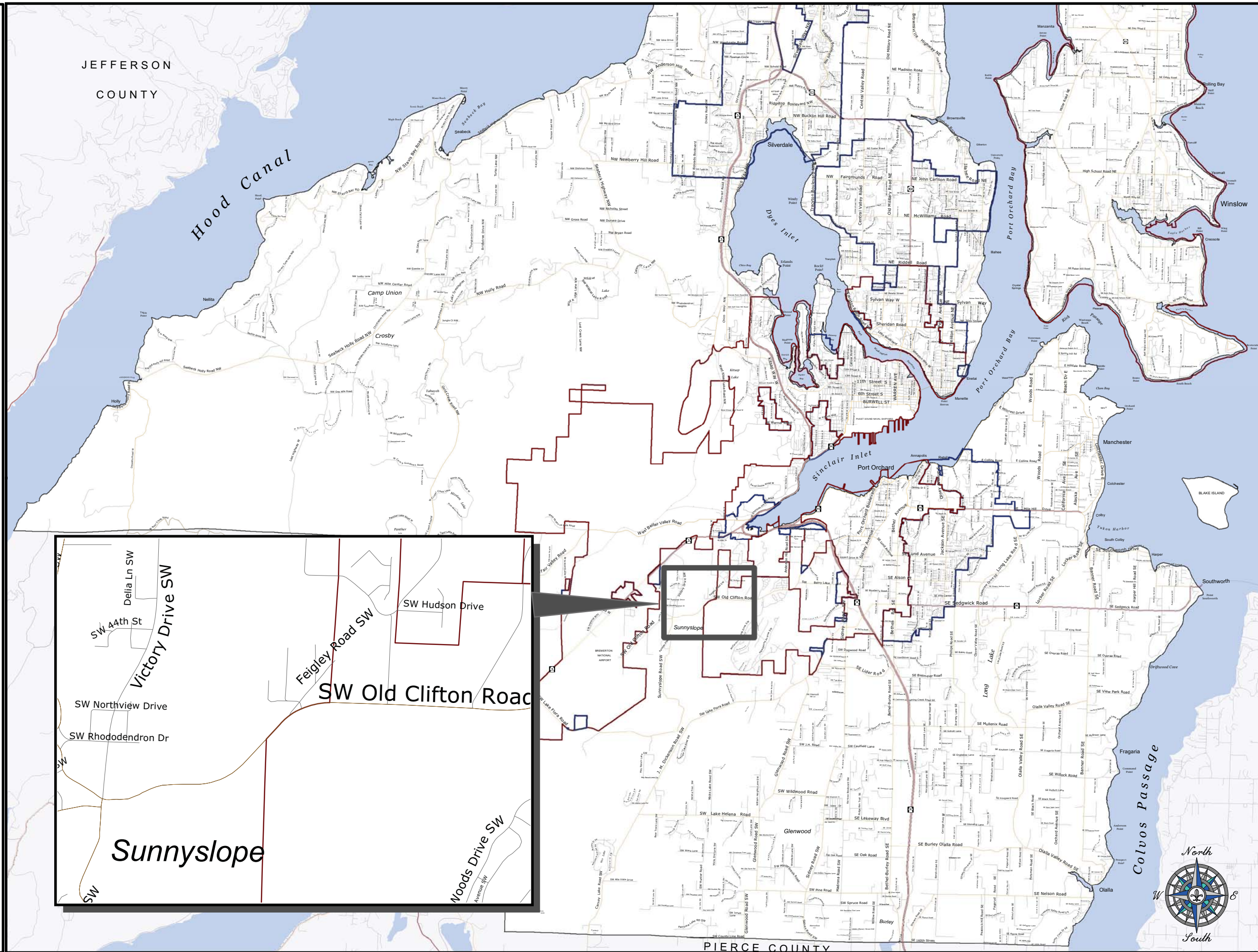


Figure 4.4-1. South Map Correction: No Action and Alternative 1