

Kitsap County North


Preferred Alternative Existing Land Use


 Urban Growth Area Boundary

 Incorporated City Boundary

Land Use Category


 Commercial

 Industrial

 Current Use

 Residential

 Vacant Land

 Common Area

 Park/Recreation


 Public Facility

 Institutional


 Transportation/Utilities

 Incorporated City

 State Highway

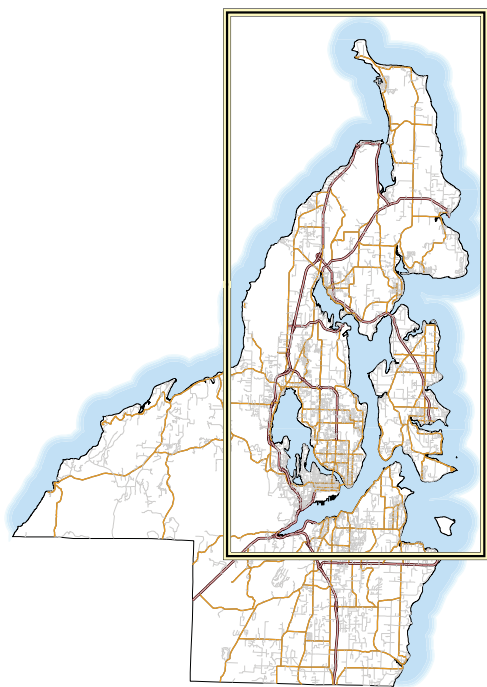
 Major Road

 Collector / Arterial

 Local Access/Local Road

 Railroad Lines

 Greater Puget Sound Hydrology



This map was created from existing map sources, not from field surveys. While great care was taken in using the most current map sources available, no warranties of any sort, including accuracy, fitness, or merchantability accompany this product. The user of this map assumes responsibility for determining its suitability for its intended use.

* THIS MAP IS NOT A SUBSTITUTE FOR FIELD SURVEY *

Map Date: June, 2012

Kitsap County
Department of Community Development
614 Division Street, MS-36
Port Orchard, Washington 98366
VOICE (360) 337-5777 * FAX (360) 337-4925

0 2,550 5,100 10,200 15,300 20,400 Feet

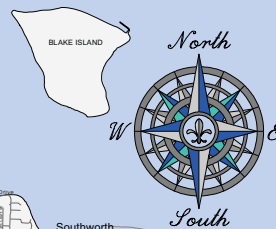
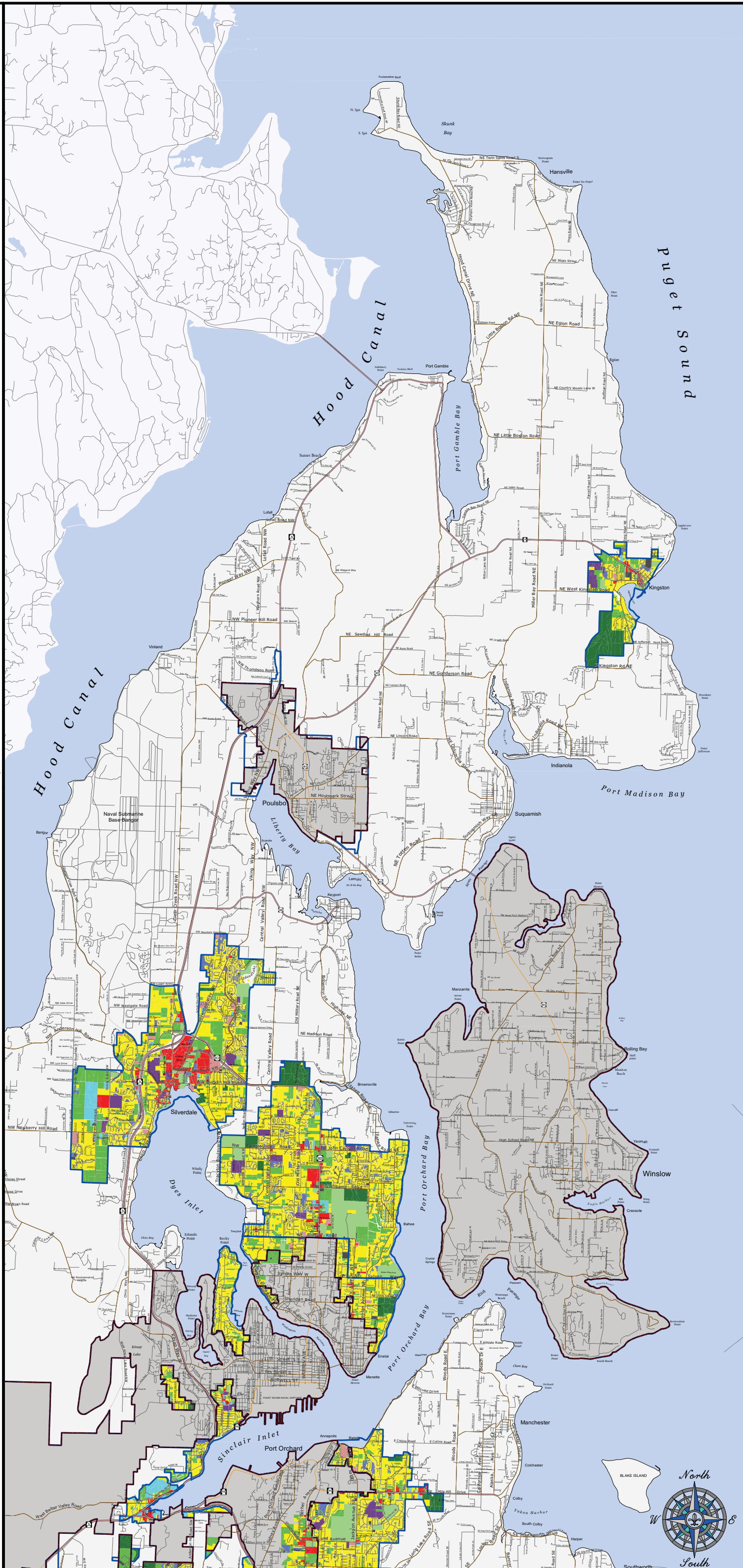


Figure 3.2-1 Preferred Alternative-North