

# 2025 KNAT CLOSED CASES



**KitsapCounty**  
Community Development



# 6266 Kara Ln SE, Port Orchard – 1 of 5



# 6266 Kara Ln SE, Port Orchard – 2 of 5



# 6266 Kara Ln SE, Port Orchard – 3 of 5



# 6266 Kara Ln SE, Port Orchard – 4 of 5



# 6266 Kara Ln SE, Port Orchard – 5 of 5



# 5840 NW Marks Rd, Bremerton – 1 of 2



# 5840 NW Marks Rd, Bremerton – 2 of 2



# 3784 Seabeck Hwy NW, Bremerton – 1 of 5



# 3784 Seabeck Hwy NW, Bremerton – 2 of 5




# 3784 Seabeck Hwy NW, Bremerton – 3 of 5




# 3784 Seabeck Hwy NW, Bremerton – 4 of 5



# 3784 Seabeck Hwy NW, Bremerton – 5 of 5




# E/8922 NW Holly Rd, Bremerton – 1 of 11



# E/8922 NW Holly Rd, Bremerton – 2 of 11




# E/8922 NW Holly Rd, Bremerton – 3 of 11



# E/8922 NW Holly Rd, Bremerton – 4 of 11






# E/8922 NW Holly Rd, Bremerton – 5 of 11



# E/8922 NW Holly Rd, Bremerton – 6 of 11



# E/8922 NW Holly Rd, Bremerton – 7 of 11



# E/8922 NW Holly Rd, Bremerton – 8 of 11



# E/8922 NW Holly Rd, Bremerton – 9 of 11



# E/8922 NW Holly Rd, Bremerton – 10 of 11



# E/8922 NW Holly Rd, Bremerton – 11 of 11



# 66 Peter Hagen Rd NW, Seabeck – 1 of 4



## 66 Peter Hagen Rd NW, Seabeck – 2 of 4



# 66 Peter Hagen Rd NW, Seabeck – 3 of 4



# 66 Peter Hagen Rd NW, Seabeck – 4 of 4



# 1913 2<sup>nd</sup> Ave W, Bremerton – 1 of 3




# 1913 2<sup>nd</sup> Ave W, Bremerton – 2 of 3



# 1913 2<sup>nd</sup> Ave W, Bremerton – 3 of 3





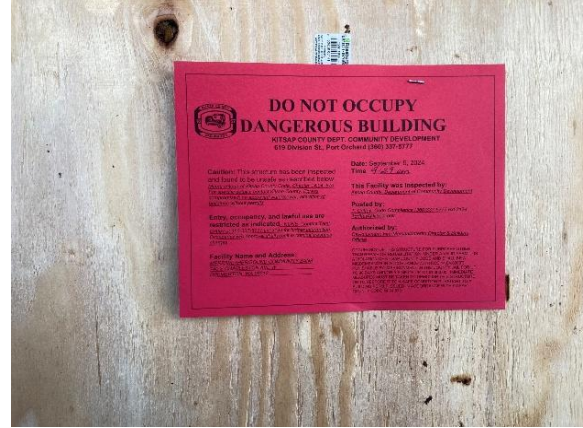
# 740 S Charleston Ave, Bremerton – 1 of 5



# 740 S Charleston Ave, Bremerton – 2 of 5



# 740 S Charleston Ave, Bremerton – 3 of 5



# 740 S Charleston Ave, Bremerton – 4 of 5




# 740 S Charleston Ave, Bremerton – 5 of 5



# 1103 S National Ave, Bremerton – 1 of 7



# 1103 S National Ave, Bremerton – 2 of 7



# 1103 S National Ave, Bremerton – 3 of 7



# 1103 S National Ave, Bremerton – 4 of 7



# 1103 S National Ave, Bremerton – 5 of 7



# 1103 S National Ave, Bremerton – 6 of 7



# 1103 S National Ave, Bremerton – 7 of 7



# 10223 Ogle Rd, Poulsbo – 1 of 6



# 10223 Ogle Rd, Poulsbo – 2 of 6



# 10223 Ogle Rd, Poulsbo – 3 of 6



# 10223 Ogle Rd, Poulsbo – 4 of 6



# 10223 Ogle Rd, Poulsbo – 5 of 6



# 10223 Ogle Rd, Poulsbo – 6 of 6



# 2637 NW Mountain View, Silverdale – 1 of 3



# 2637 NW Mountain View, Silverdale – 2 of 3



# 2637 NW Mountain View, Silverdale – 3 of 3



# 3728 Arsenal Way, Bremerton – 1 of 4



# 3728 Arsenal Way, Bremerton – 2 of 4



# 3728 Arsenal Way, Bremerton – 3 of 4



# 3728 Arsenal Way, Bremerton – 4 of 4





## 6189 NE Pear St, Suquamish – 2 of 2



## 2805 SE Spring Creek Rd, Port Orchard – 1 of 2



# 2805 SE Spring Creek Rd, Port Orchard – 2 of 2

An aerial map view showing a parcel outlined in green. The parcel is labeled "4-028". A popup window titled "Identify Results" is open, displaying tax and property information for the parcel. To the right, a "Manage Layers" sidebar is visible, showing the current map theme as "Imagery" and a list of layers including "Parcels" and "Imagery\_2023".

**Identify Results**

Taxpayer	BAMBOE DYANA
Account No	132301-4-028-2003
Account ID	1053156
Site Address	2805 SE SPRING CREEK RD PORT ORCHARD WA 98367
Mail Address	2805 SE SPRING CREEK RD, PORT ORCHARD, WA 98367

[Tax Statement](#)   [Photos & Sketches](#)  
[Parcel Details](#)   [Tax & Levy Assessments](#)  
[Land & Location](#)   [Building & Improvements](#)  
[Receipts](#)   [Value & Tax History](#)  
[Splits & Merges](#)   [Voting Districts](#)  
[Sales History](#)   [DCD Permit Info](#)

**Manage Layers**

Layer List   Legend

Current Map Theme: Imagery  
Choose A Theme ▾

- Section Township Range
- Parcels
  - Tax Parcels Outlines
  - Tax Parcels Address
  - Tax Parcel Labels Light
  - Tax Parcel Labels Dark
- Streams
- Roads
- Contours
- Imagery
  - Imagery\_2023
    - Transparency
  - Imagery\_2021
    - Transparency
  - Imagery\_2020
    - Transparency
  - Imagery\_2019
    - Transparency
  - Imagery\_2018
    - Transparency
  - Imagery\_2017
    - Transparency
  - Imagery\_2015
    - Transparency
  - Imagery\_2012
    - Transparency
  - Imagery\_2009
    - Transparency

SE Spring Creek Rd

# 4006 SE Hershey Way, Port Orchard – 1 of 2



# 4006 SE Hershey Way, Port Orchard – 2 of 2





# 9607 Fredrickson Way NW, Bremerton – 1 of 2



# 9607 Fredrickson Way NW, Bremerton – 2 of 2



# 2082 Chico Way NW, Bremerton – 1 of 3



# 2082 Chico Way NW, Bremerton – 2 of 3



# 2082 Chico Way NW, Bremerton – 3 of 3



# End SW Spruce Rd, Port Orchard – 1 of 8



# End SW Spruce Rd, Port Orchard – 2 of 8



# End SW Spruce Rd, Port Orchard – 3 of 8



# End SW Spruce Rd, Port Orchard – 4 of 8



# End SW Spruce Rd, Port Orchard – 5 of 8



# End SW Spruce Rd, Port Orchard – 6 of 8



# End SW Spruce Rd, Port Orchard – 7 of 8



# End SW Spruce Rd, Port Orchard – 8 of 8

